

# Southampton to London Pipeline Project

## **Scoping Report** **Volume 2: Chapter 10 Figures**

PINS Reference Number EN070005  
July 2018



**Contents of Scoping Report**

**Digital file 1 – Scoping Report Volume 1 – Chapters and Appendices**

**Digital file 2 – Scoping Report Volume 2 – Figures Chapters 1 – 7**

**Digital file 3 – Scoping Report Volume 2 – Figures Chapters 8 – 9**

**Digital file 4 – Scoping Report Volume 2 – Figures Chapter 10**

**Digital file 5 – Scoping Report Volume 2 – Figures Chapter 11**

**Digital file 6 – Scoping Report Volume 2 – Figures Chapters 13 – 16**

**Digital file 7 – Scoping Report Volume 2 – Figures Appendices**



**Volume 2: Chapter 10 Figures**

**List of Figures**

<b>10.</b>	<b>Chapter 10 – Landscape and Visual Effects .....</b>
10.1	National Character Areas.....
10.2	Surrey and Hampshire Landscape Character Areas .....
10.3	South Downs Integrated Landscape Character Areas .....
10.4	Landscape Constraints and Representative Viewpoints.....

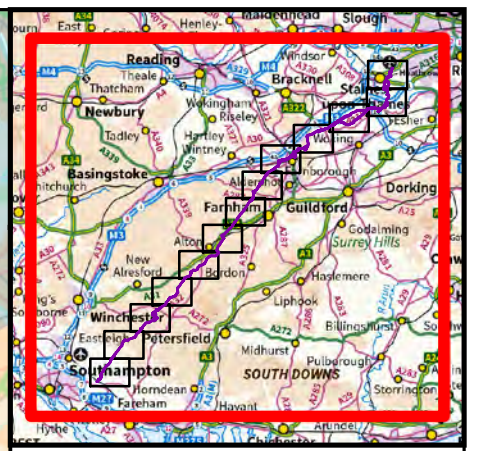
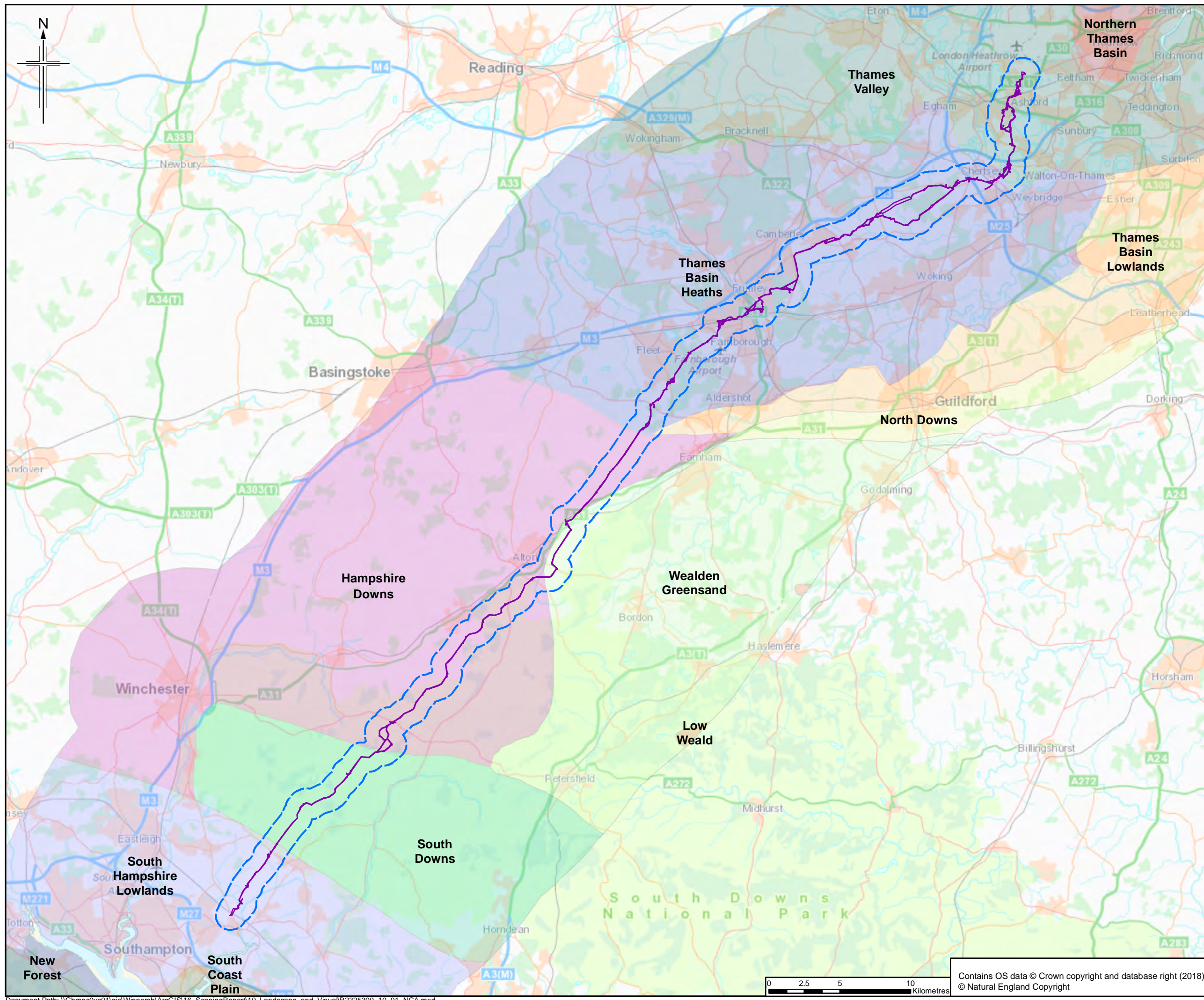
## Chapter 10

### Figures

Scoping Report Volume 2







**Legend**

- Order Limits
- - - Order Limits 1km Buffer

**National Character Areas (Natural England 2012 - 2014)**

- Hampshire Downs
- Low Weald
- New Forest
- North Downs
- Northern Thames Basin
- South Coast Plain
- South Downs
- South Hampshire Lowlands
- Thames Basin Heaths
- Thames Basin Lowlands
- Thames Valley
- Wealden Greensand

See Sheets 2 to 14 for details. The order limits show an assumed Project working area. This has been based on the pipeline route and developed for the purposes of scoping.

Rev.	Rev. Date	Purpose of revision	Orig/Dwn	Check'd	Rev'd	Apprv'd
0	26/06/2018	For Issue				

**JACOBS**  
 1180 Estate Road, Wokingham, Wokingham, RG41 1TU, UK  
 Tel: +44(0)118 946 7000 Fax: +44(0)118 946 7001  
 www.jacobs.com


Client  
 Esso Petroleum Company, Limited  
 Ermyn House,  
 Ermyn Way,  
 Leatherhead,  
 Surrey,  
 KT22 8UX

Project  
**Southampton to London Pipeline Project**

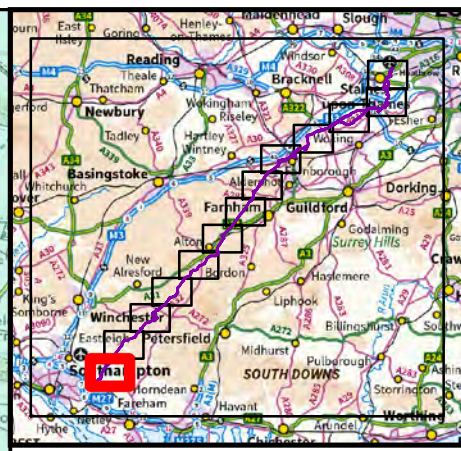
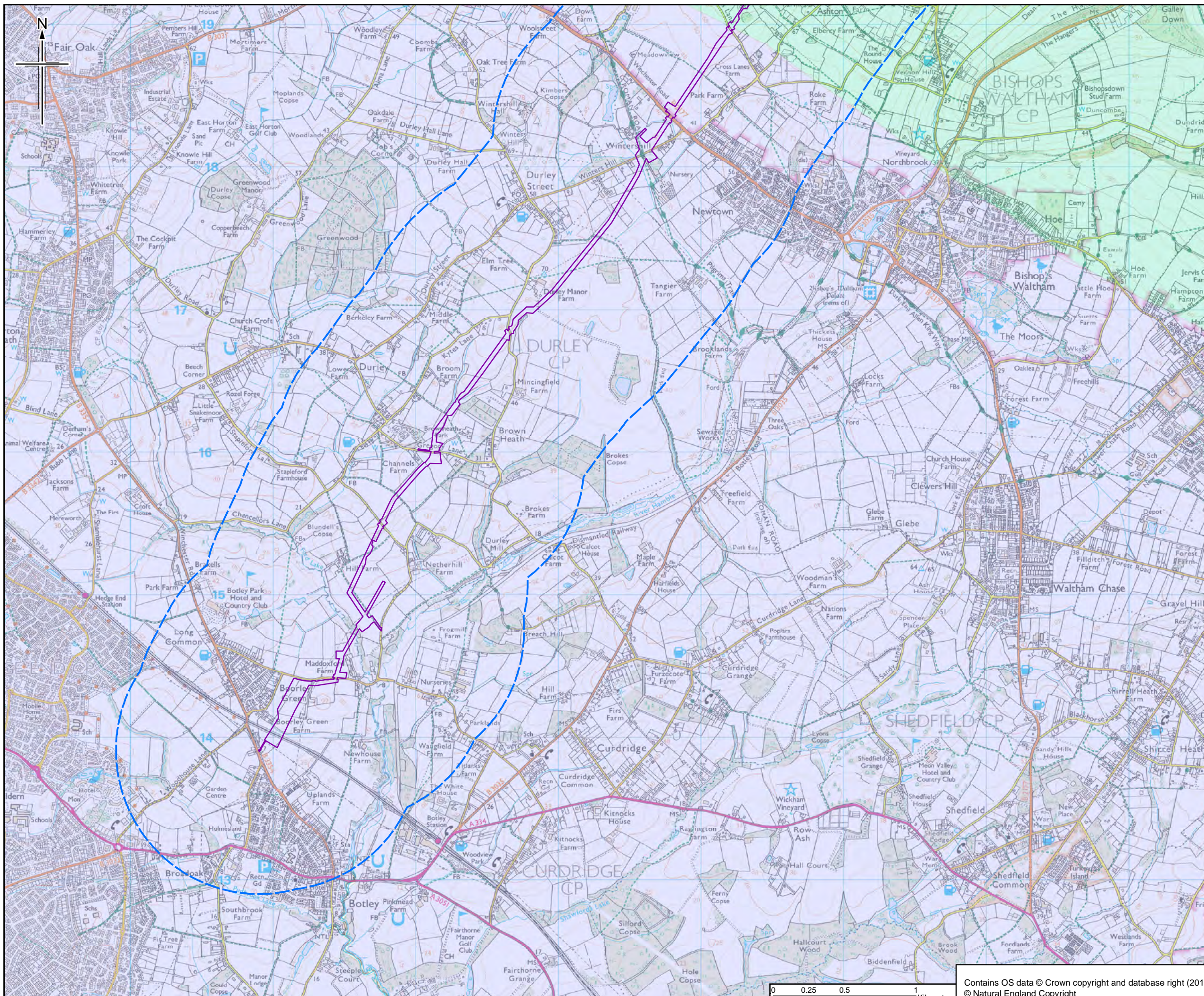
Drawing title  
**NATIONAL CHARACTER AREAS**

Drawing Status	FOR ISSUE	
Scale	1:250,000 @ A3	DO NOT SCALE
Jacobs No.	B2325300	
BIM No.		
Drawing number	Figure 10.1 Sheet 1 of 14	Rev 0

Contains OS data © Crown copyright and database right (2018)  
 © Natural England Copyright







- Legend**
- Order Limits
  - - - Order Limits 1km Buffer
  - National Character Areas (Natural England 2012 - 2014)**
  - South Downs
  - South Hampshire Lowlands

The order limits show an assumed Project working area. This has been based on the pipeline route and developed for the purposes of scoping.

0	26/06/2016	For Issue	RH	VW	HB	RS
Rev.	Rev. Date	Purpose of revision	OnG	Chk	Rev'd	Apprv'd

**JACOBS**  
 1180 Estate Road, Wokingham, Wokingham, RG41 1TU, UK  
 Tel: +44(0)118 946 7000 Fax: +44(0)118 946 7001  
 www.jacobs.com

Client  
 Esso Petroleum Company, Limited  
 Ermyn House,  
 Ermyn Way,  
 Leatherhead,  
 Surrey,  
 KT22 8UX

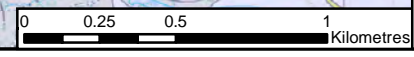
Project  
**Southampton to London Pipeline Project**

Drawing title  
**NATIONAL CHARACTER AREAS**

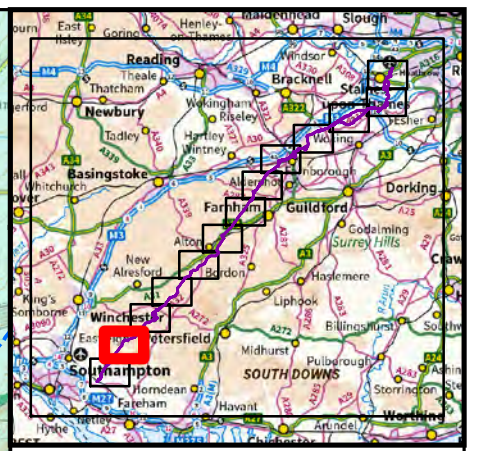
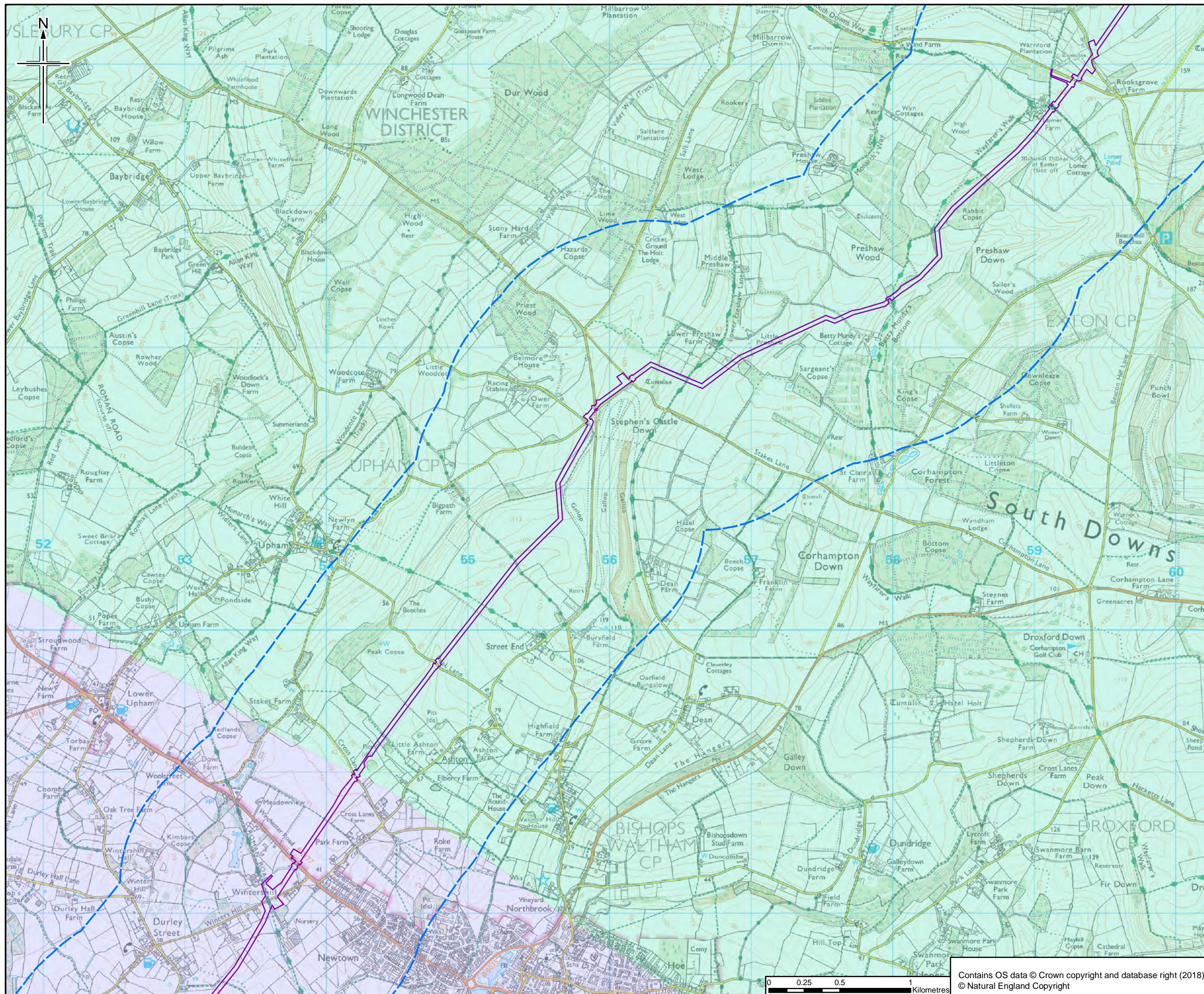
Drawing Status	FOR ISSUE		
Scale	1:25,000	@ A3	DO NOT SCALE
Jacobs No.	B2325300		
BIM No.			

Drawing number **Figure 10.1 Sheet 2 of 14** Rev **0**

Contains OS data © Crown copyright and database right (2018)  
 © Natural England Copyright







**Legend**

- Order Limits
- Order Limits 1km Buffer

**National Character Areas (Natural England 2012 - 2014)**

- South Downs
- South Hampshire Lowlands

The order limits show an assumed Project working area. This has been based on the pipeline route and developed for the purposes of scoping.

Rev.	Rev. Date	For Issue	RH	VW	HB	RS
0	26/06/2018	For Issue				
		Purpose of revision	OngDwn	Checked	Rev'd	Apprv'd

**JACOBS**  
 1180 Estate Road, Wokingham, Wokingham, RG41 1TU, UK  
 Tel: +44(0)118 946 7000 Fax: +44(0)118 946 7001  
 www.jacobs.com

Client  
 Esso Petroleum Company, Limited  
 Ermyn House,  
 Ermyn Way,  
 Leatherhead,  
 Surrey,  
 KT22 8UX

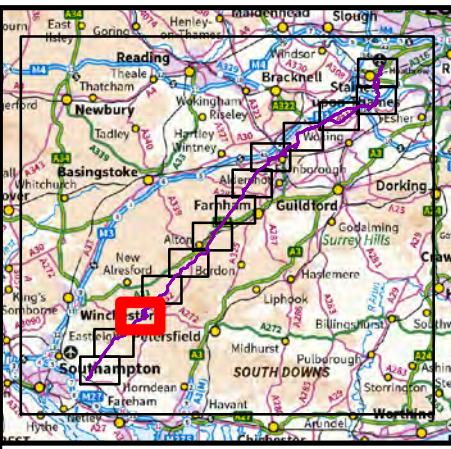
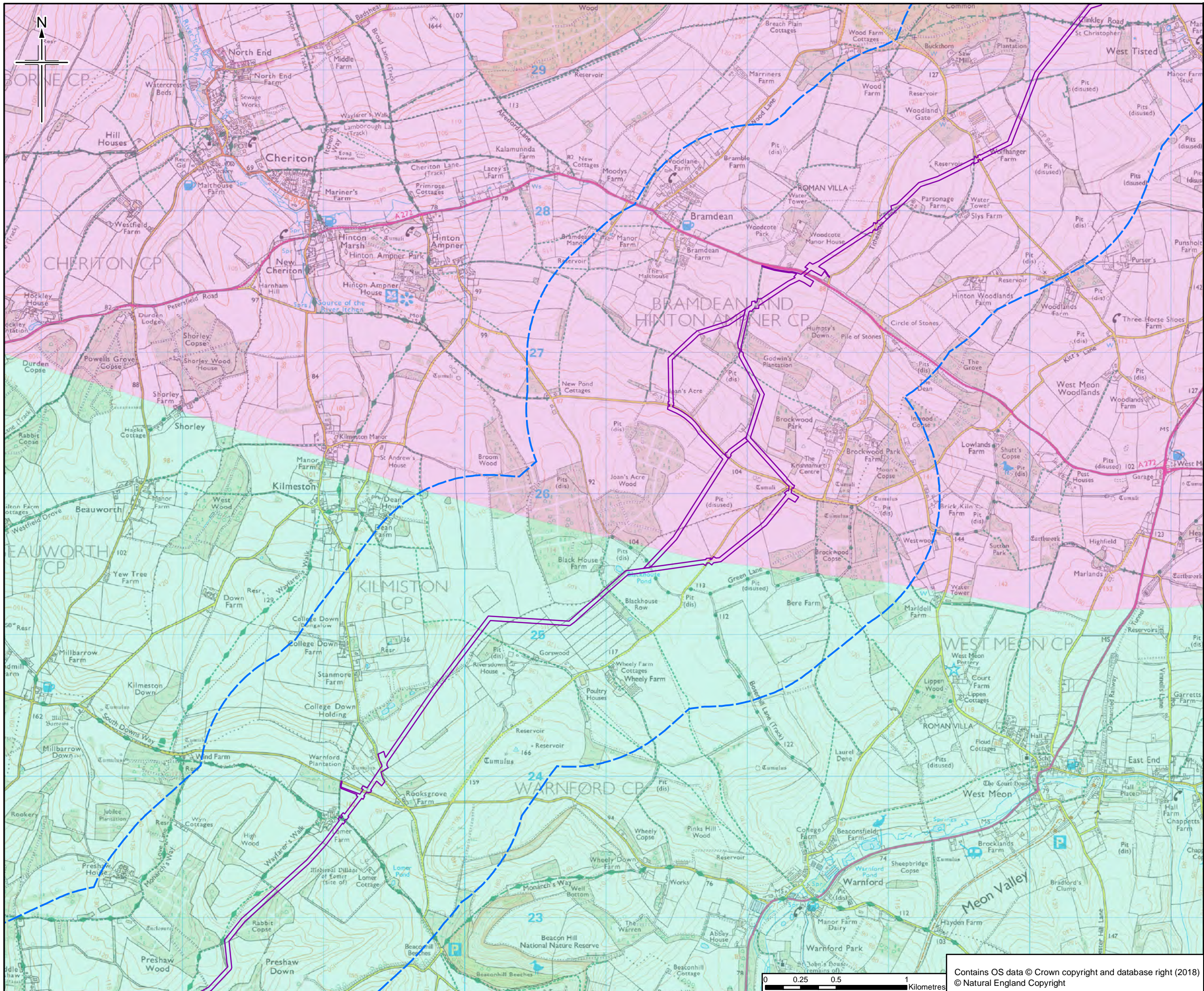
Project  
 Southampton to London Pipeline Project

Drawing title  
**NATIONAL CHARACTER AREAS**

Drawing Status	FOR ISSUE		
Scale	1:25,000	@ A3	DO NOT SCALE
Jacobs No.	B2325300		
BIM No.			
Drawing number	Figure 10.1 Sheet 3 of 14		Rev 0

Contains OS data © Crown copyright and database right (2018)  
 © Natural England Copyright





**Legend**

- Order Limits
- Order Limits 1km Buffer
- National Character Areas (Natural England 2012 - 2014)**
- Hampshire Downs
- South Downs

The order limits show an assumed Project working area. This has been based on the pipeline route and developed for the purposes of scoping.

Rev.	Rev. Date	For Issue	By	Checked	Approved	
0	26/06/2018	For Issue	RH	VW	HB	RS

**JACOBS**  
 1180 Eskdale Road, Wokingham, RG41 1TU, UK  
 Tel: +44(0)118 946 7000 Fax: +44(0)118 946 7001  
 www.jacobs.com

Client  
 Esso Petroleum Company, Limited  
 Ermyn House,  
 Ermyn Way,  
 Leatherhead,  
 Surrey,  
 KT22 8UX

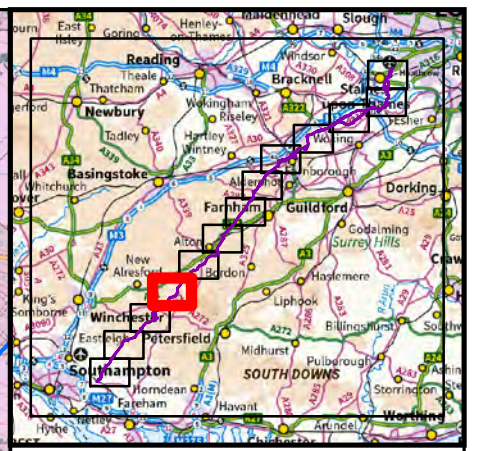
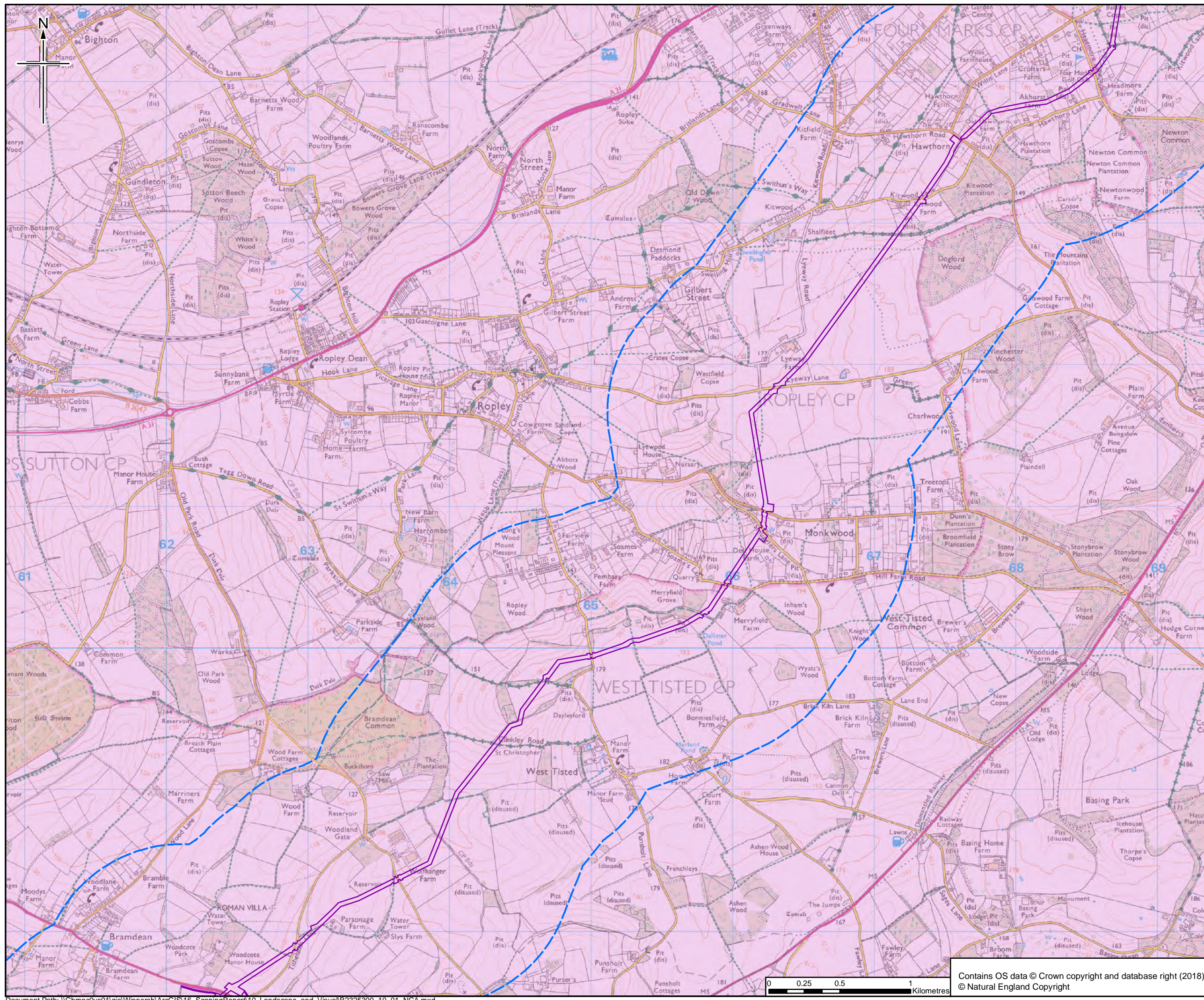
Project  
**Southampton to London Pipeline Project**

Drawing title  
**NATIONAL CHARACTER AREAS**

Drawing Status	FOR ISSUE		
Scale	1:25,000	@ A3	DO NOT SCALE
Jacobs No.	B2325300		
BIM No.			
Drawing number	Figure 10.1 Sheet 4 of 14		Rev 0

Contains OS data © Crown copyright and database right (2018)  
 © Natural England Copyright





- Legend**
- Order Limits
  - Order Limits 1km Buffer
  - National Character Areas (Natural England 2012 - 2014)**
  - Hampshire Downs

The order limits show an assumed Project working area. This has been based on the pipeline route and developed for the purposes of scoping.

Rev.	Rev. Date	Purpose of revision	OngDwn	Checked	Rev'd	Apprv'd
0	26/06/2018	For Issue	RH	VW	HB	RS

**JACOBS**  
 1180 Estate Road, Wokingham, Wokingham, RG41 1TU, UK  
 Tel: +44(0)118 946 7000 Fax: +44(0)118 946 7001  
 www.jacobs.com

Client  
 Esso Petroleum Company, Limited  
 Ermyn House,  
 Ermyn Way,  
 Leatherhead,  
 Surrey,  
 KT22 8UX

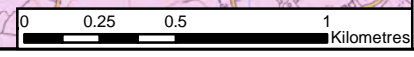
Project  
**Southampton to London Pipeline Project**

Drawing title  
**NATIONAL CHARACTER AREAS**

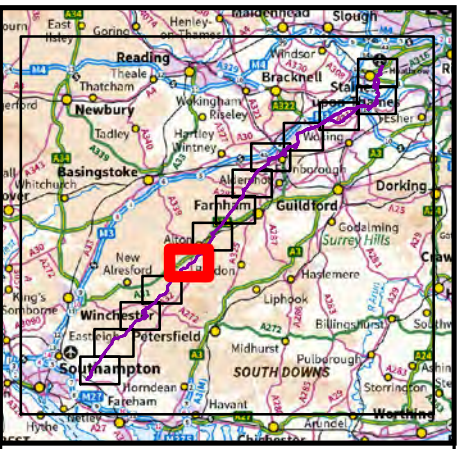
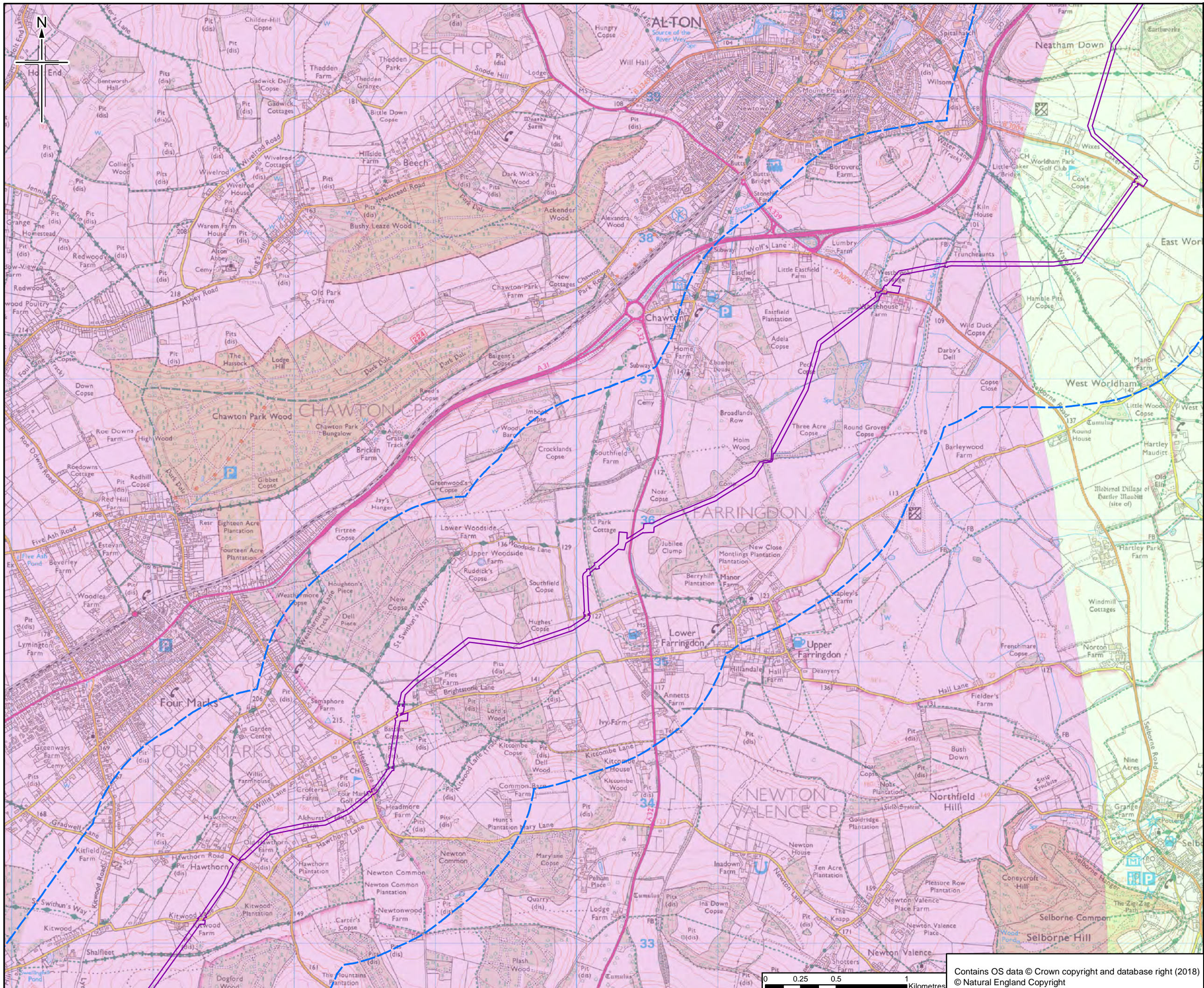
Drawing Status	<b>FOR ISSUE</b>	
Scale	1:25,000 @ A3	DO NOT SCALE
Jacobs No.	B2325300	
BIM No.		

Drawing number **Figure 10.1 Sheet 5 of 14** Rev **0**

Contains OS data © Crown copyright and database right (2018)  
 © Natural England Copyright







**Legend**

- Order Limits
- Order Limits 1km Buffer
- National Character Areas (Natural England 2012 - 2014)**
- Hampshire Downs
- Wealden Greensand

The order limits show an assumed Project working area. This has been based on the pipeline route and developed for the purposes of scoping.

Rev.	Rev. Date	Purpose of revision	OnG	Dwn	Chkd	Rev'd	Appr'd
0	26/06/2018	For Issue	RH	VW	HB	RS	

**JACOBS**  
 1180 Estate Road, Wokingham, Wokingham, RG41 1TU, UK  
 Tel: +44(0)118 946 7000 Fax: +44(0)118 946 7001  
 www.jacobs.com

Client  
 Esso Petroleum Company, Limited  
 Ermyn House,  
 Ermyn Way,  
 Leatherhead,  
 Surrey,  
 KT22 8UX

Project  
**Southampton to London Pipeline Project**

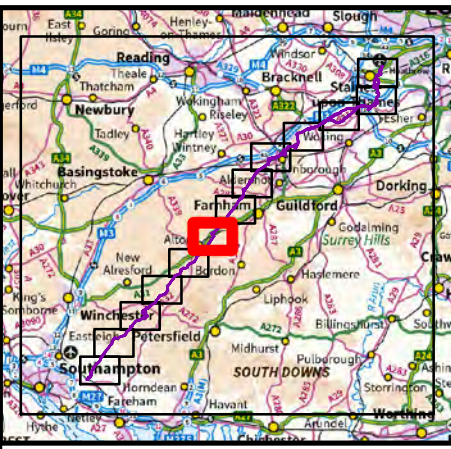
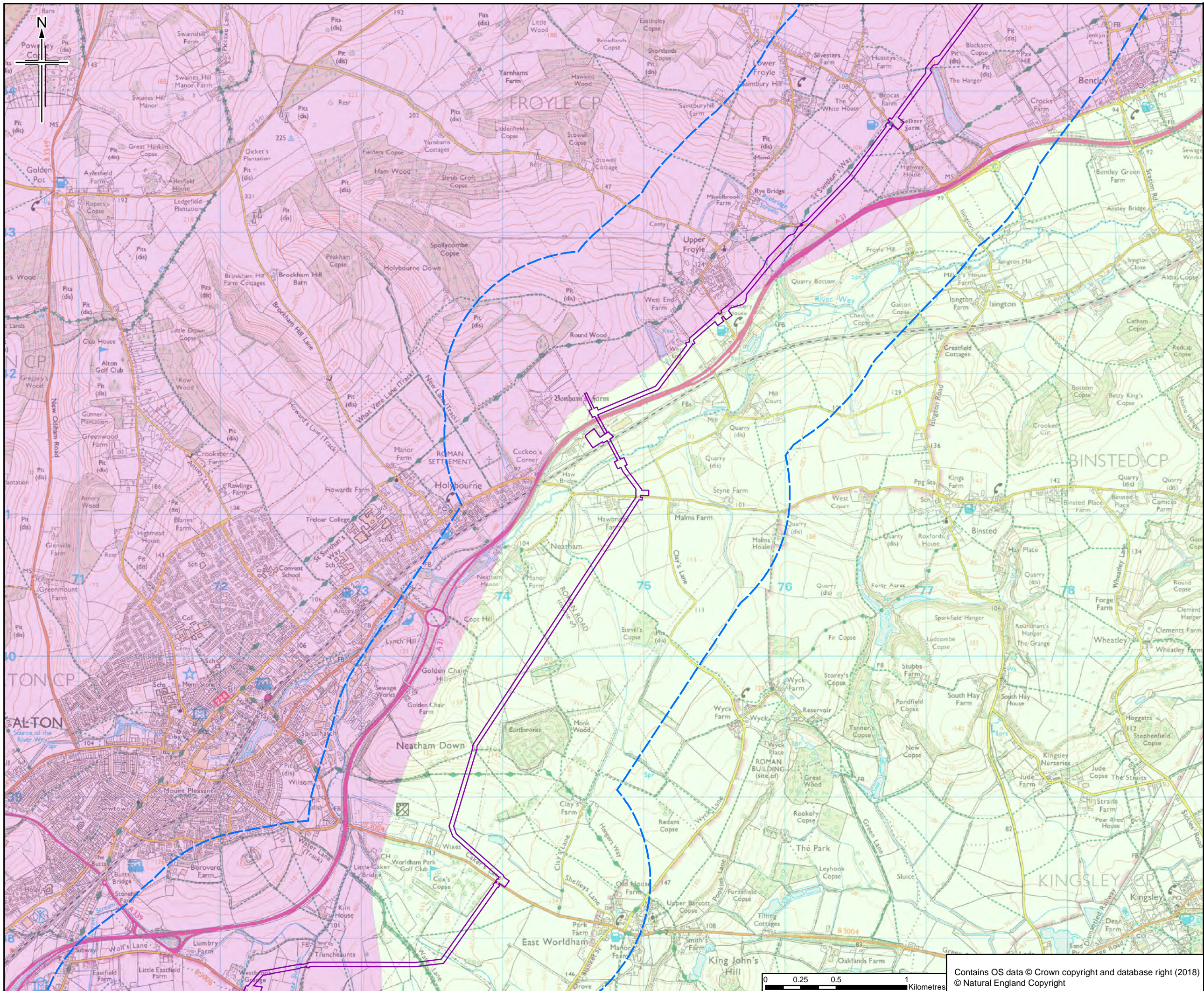
Drawing title  
**NATIONAL CHARACTER AREAS**

Drawing Status	<b>FOR ISSUE</b>	
Scale	1:25,000 @ A3	DO NOT SCALE
Jacobs No.	B2325300	
BIM No.		

Drawing number **Figure 10.1 Sheet 6 of 14** Rev **0**  
 This drawing is not to be used in whole or part other than for the intended purpose and project as defined on this drawing. Refer to the contract for full terms and conditions.

Contains OS data © Crown copyright and database right (2018)  
 © Natural England Copyright





- Legend**
- Order Limits
  - Order Limits 1km Buffer
  - National Character Areas (Natural England 2012 - 2014)**
  - Hampshire Downs
  - Wealden Greensand

The order limits show an assumed Project working area. This has been based on the pipeline route and developed for the purposes of scoping.

0	26/06/2016	For Issue	RH	VW	HB	RS
Rev.	Rev. Date	Purpose of revision	OngDwn	Checked	Rev'd	Apprv'd

**JACOBS**  
 1180 Estate Road, Wokingham, Wokingham, RG41 1TU, UK  
 Tel: +44(0)118 946 7000 Fax: +44(0)118 946 7001  
 www.jacobs.com

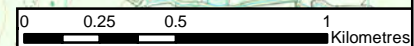
Client  
 Esso Petroleum Company, Limited  
 Ermyn House,  
 Ermyn Way,  
 Leatherhead,  
 Surrey,  
 KT22 8UX

Project  
 Southampton to London Pipeline Project

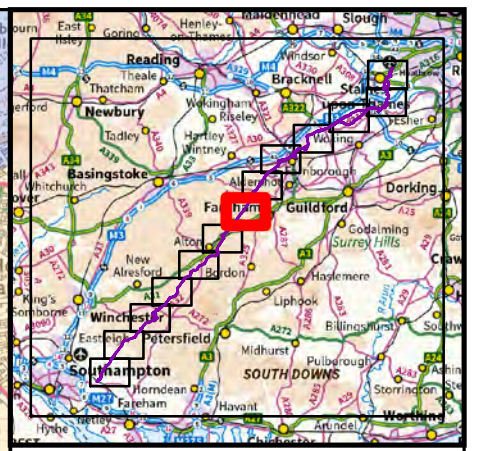
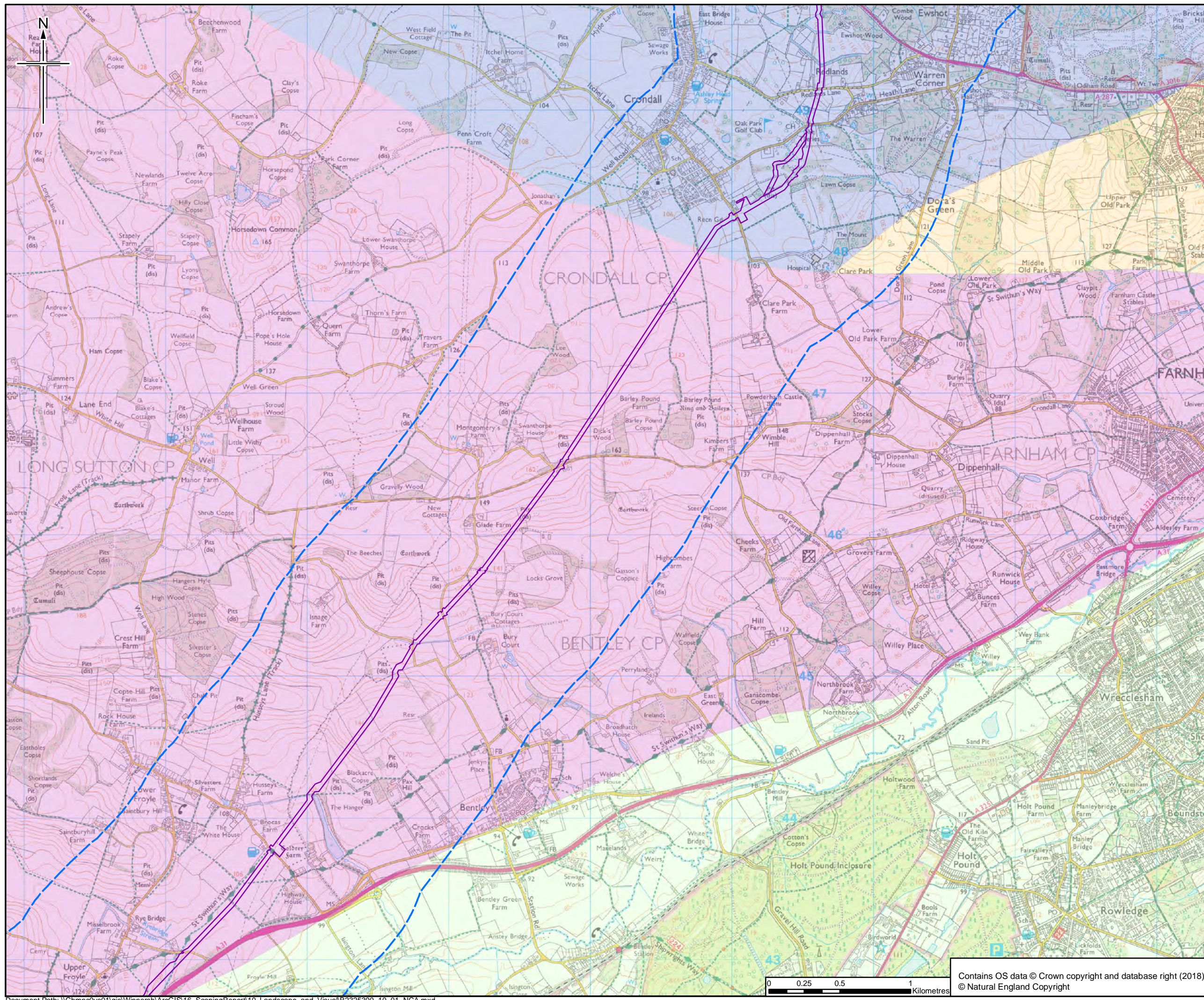
Drawing title  
**NATIONAL CHARACTER AREAS**

Drawing Status	FOR ISSUE		
Scale	1:25,000	@ A3	DO NOT SCALE
Jacobs No.	B2325300		
BIM No.			
Drawing number	Figure 10.1 Sheet 7 of 14		Rev 0

Contains OS data © Crown copyright and database right (2018)  
 © Natural England Copyright







**Legend**

- Order Limits
- Order Limits 1km Buffer
- National Character Areas (Natural England 2012 - 2014)**
- Hampshire Downs
- Thames Basin Heaths
- Thames Basin Lowlands
- Wealden Greensand

The order limits show an assumed Project working area. This has been based on the pipeline route and developed for the purposes of scoping.

0	26/06/2016	For Issue	RH	VW	HB	RS
Rev.	Rev. Date	Purpose of revision	OngDwn	Checked	Rev'd	Apprv'd

**JACOBS**  
 1180 Estate Road, Wokingham, Wokingham, RG41 1ST, UK  
 Tel: +44(0)118 946 7000 Fax: +44(0)118 946 7001  
 www.jacobs.com

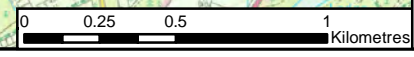
Client  
 Esso Petroleum Company, Limited  
 Ermyn House,  
 Ermyn Way,  
 Leatherhead,  
 Surrey,  
 KT22 8UX

Project  
 Southampton to London Pipeline Project

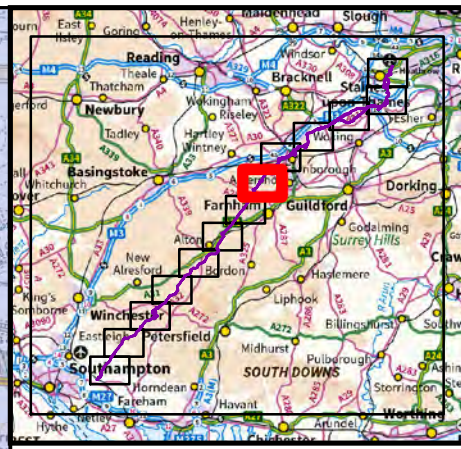
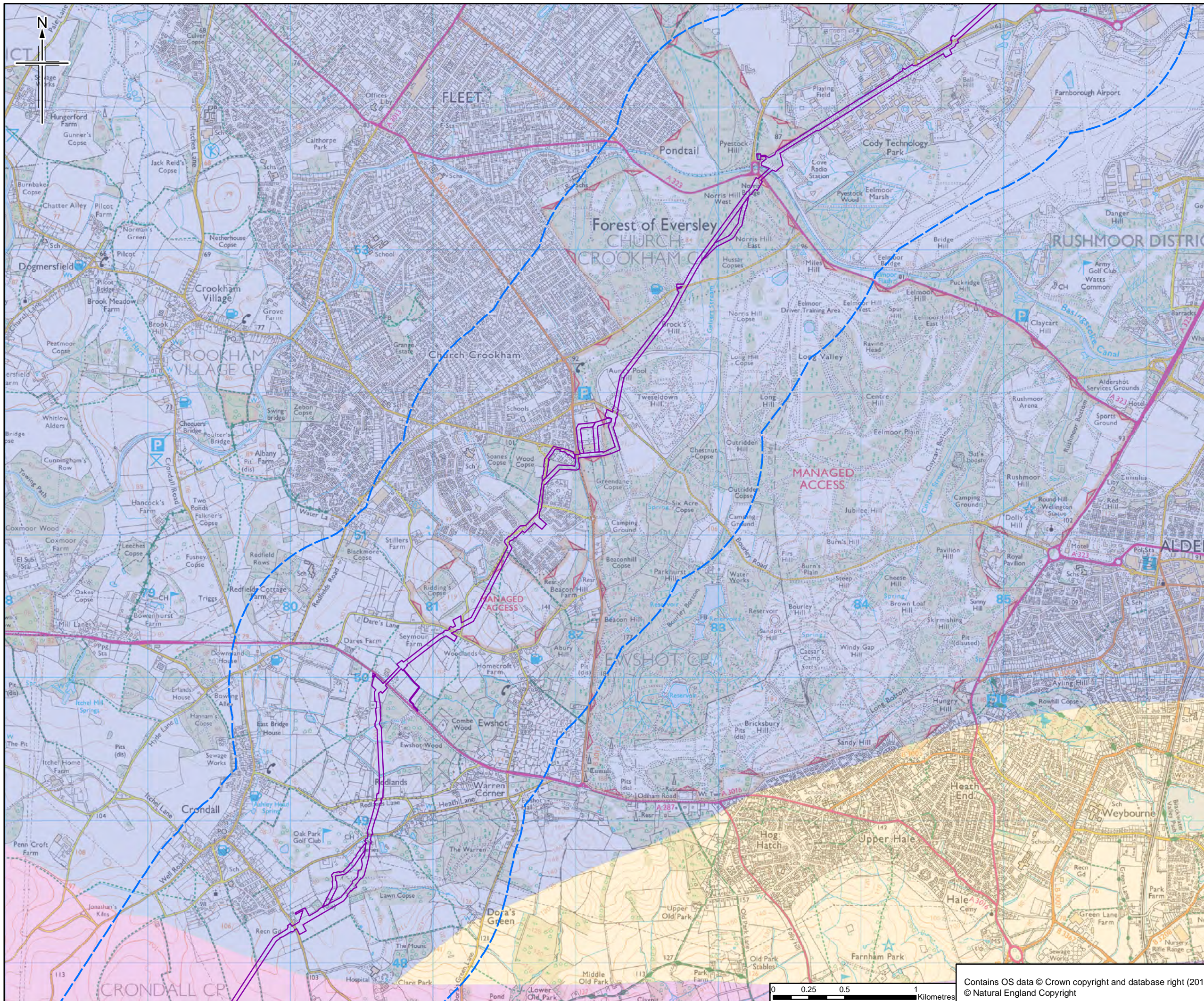
Drawing title  
**NATIONAL CHARACTER AREAS**

Drawing Status	FOR ISSUE	
Scale	1:25,000 @ A3	DO NOT SCALE
Jacobs No.	B2325300	
BIM No.		
Drawing number	Figure 10.1 Sheet 8 of	Rev 0

Contains OS data © Crown copyright and database right (2018)  
 © Natural England Copyright







- Legend**
- Order Limits
  - Order Limits 1km Buffer
  - National Character Areas (Natural England 2012 - 2014)**
  - Hampshire Downs
  - Thames Basin Heaths
  - Thames Basin Lowlands

The order limits show an assumed Project working area. This has been based on the pipeline route and developed for the purposes of scoping.

0	26/06/2016	For Issue	RH	VW	HB	RS
Rev.	Rev. Date	Purpose of revision	OnG	Down	Checked	Rev'd

**JACOBS**  
 1180 Estate Road, Wokingham, Wokingham, RG41 1TU, UK  
 Tel: +44(0)118 946 7000 Fax: +44(0)118 946 7001  
 www.jacobs.com

Client  
 Esso Petroleum Company, Limited  
 Ermyn House,  
 Ermyn Way,  
 Leatherhead,  
 Surrey,  
 KT22 8UX

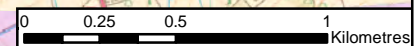
Project  
**Southampton to London Pipeline Project**

Drawing title  
**NATIONAL CHARACTER AREAS**

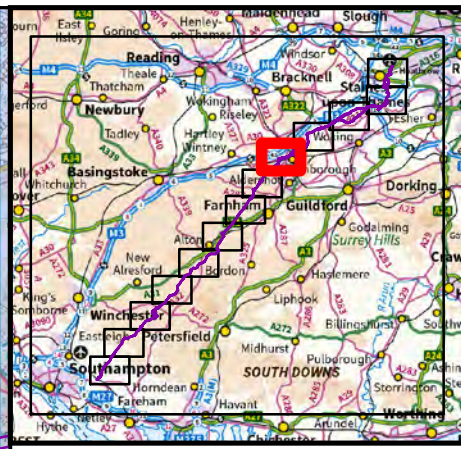
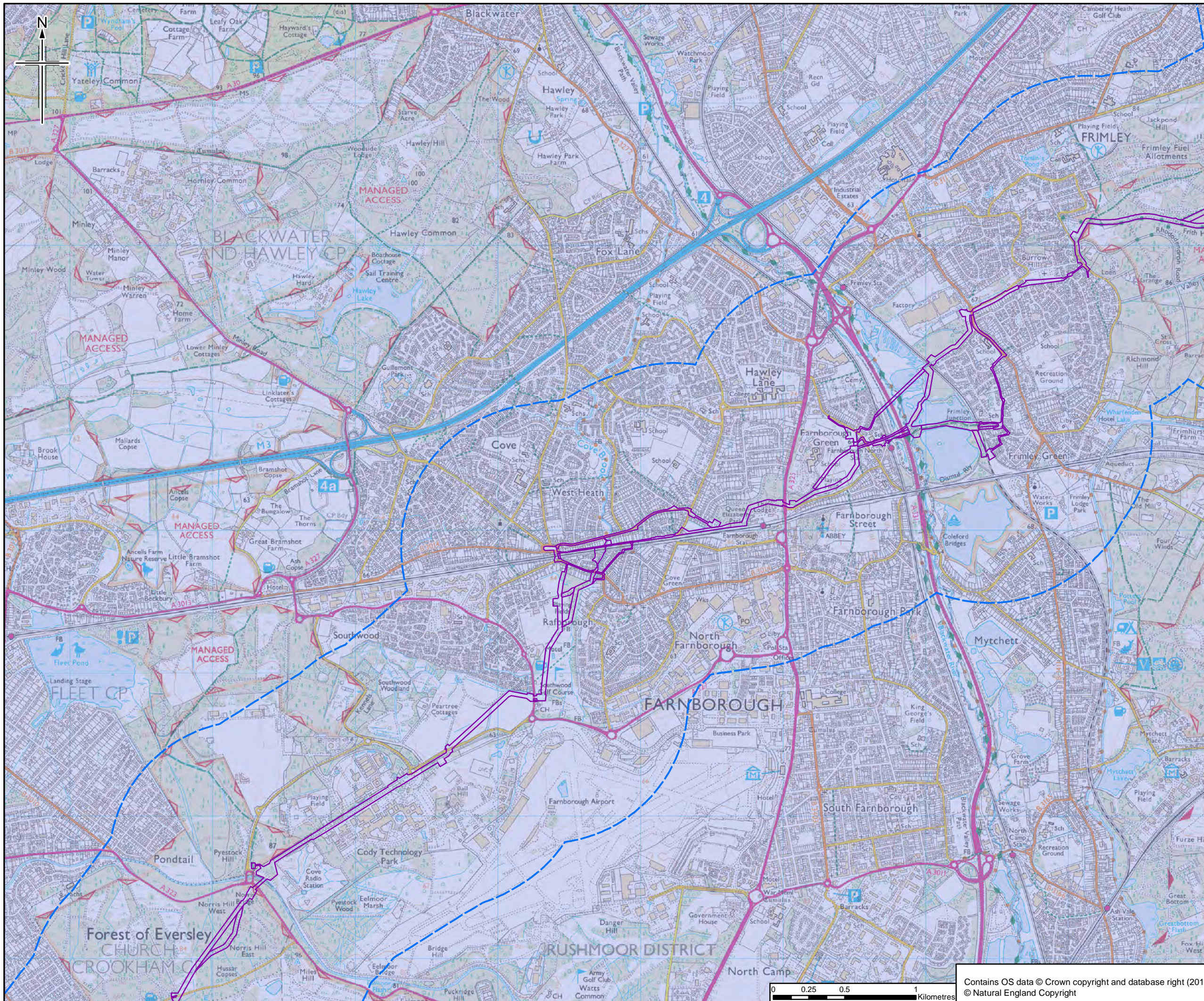
Drawing Status	<b>FOR ISSUE</b>	
Scale	1:25,000 @ A3	DO NOT SCALE
Jacobs No.	B2325300	
BIM No.		

Drawing number **Figure 10.1 Sheet 9 of 14** Rev **0**

Contains OS data © Crown copyright and database right (2018)  
 © Natural England Copyright







- Legend**
- Order Limits
  - - - Order Limits 1km Buffer
  - National Character Areas (Natural England 2012 - 2014)
  - Thames Basin Heaths

The order limits show an assumed Project working area. This has been based on the pipeline route and developed for the purposes of scoping.

0	26/06/2016	For Issue	RH	VW	HB	RS
Rev.	Rev. Date	Purpose of revision	OngDwn	Checked	Rev'd	Apprv'd

**JACOBS**  
 1180 Estate Road, Wokingham, Wokingham, RG41 1TU, UK  
 Tel: +44(0)118 946 7000 Fax: +44(0)118 946 7001  
 www.jacobs.com

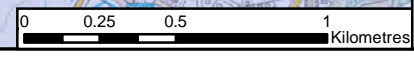
Client  
 Esso Petroleum Company, Limited  
 Ermyn House,  
 Ermyn Way,  
 Leatherhead,  
 Surrey,  
 KT22 8UX

Project  
**Southampton to London Pipeline Project**

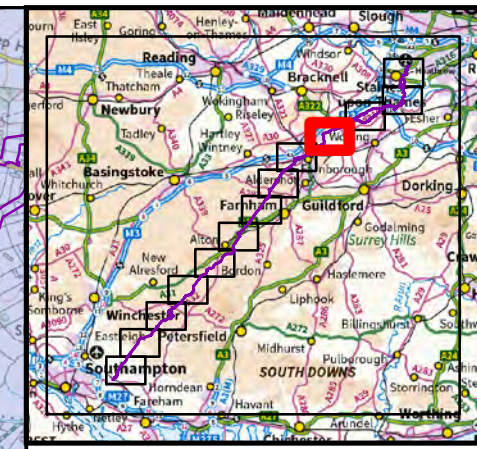
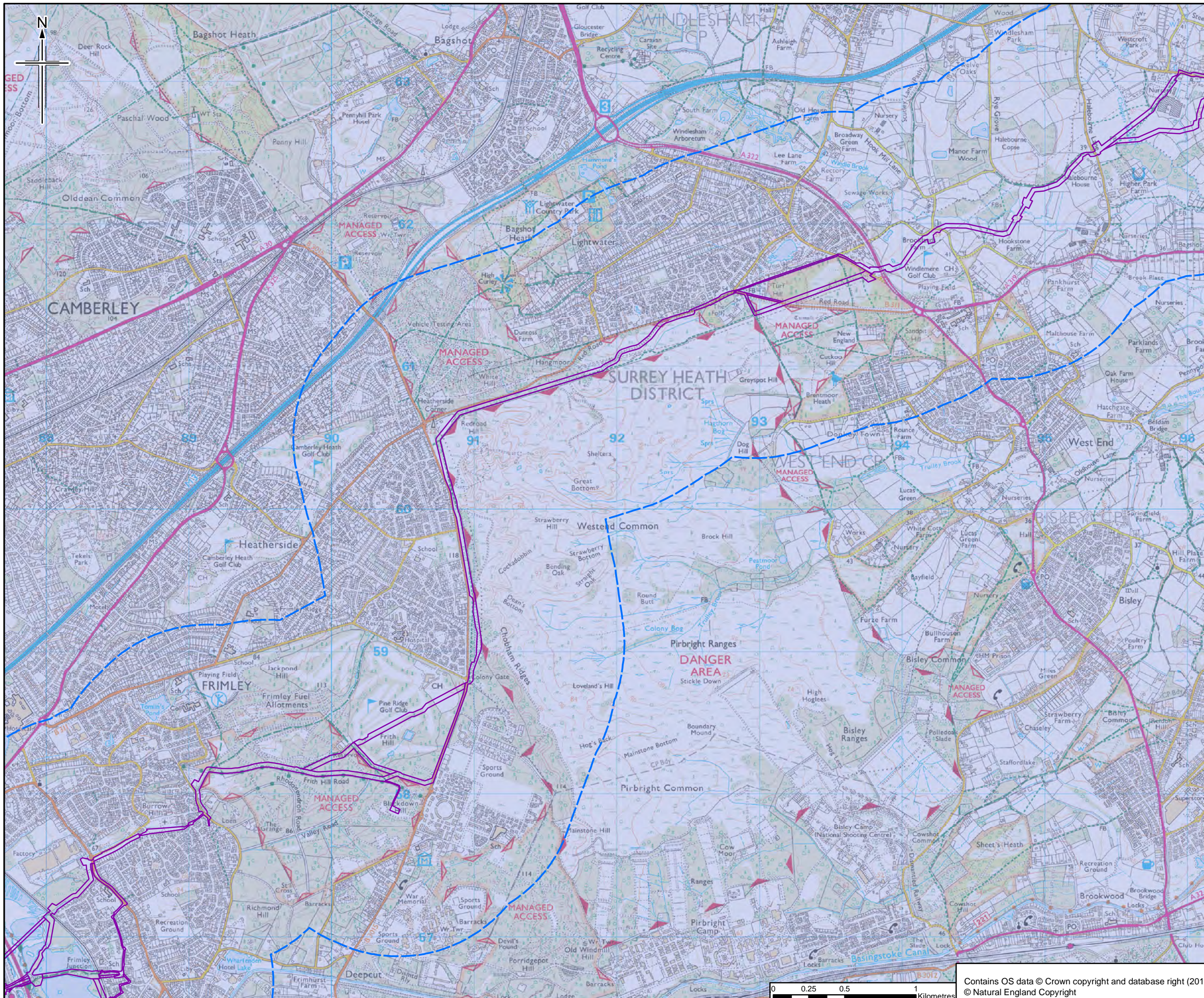
Drawing title  
**NATIONAL CHARACTER AREAS**

Drawing Status	FOR ISSUE	
Scale	1:25,000 @ A3	DO NOT SCALE
Jacobs No.	B2325300	
BIM No.		
Drawing number	Figure 10.1 Sheet 10 of 14	Rev 0

Contains OS data © Crown copyright and database right (2018)  
 © Natural England Copyright







**Legend**

- Order Limits
- - - Order Limits 1km Buffer
- National Character Areas (Natural England 2012 - 2014)
- Thames Basin Heaths

The order limits show an assumed Project working area. This has been based on the pipeline route and developed for the purposes of scoping.

0	26/06/2016	For Issue	RH	VW	HB	RS
Rev.	Rev. Date	Purpose of revision	Orig/Down	Checked	Rev'd	Apprv'd

**JACOBS**  
 1180 Estate Road, Wokingham, Wokingham, RG41 1TU, UK  
 Tel: +44(0)118 946 7000 Fax: +44(0)118 946 7001  
 www.jacobs.com

Client  
 Esso Petroleum Company, Limited  
 Ermyn House,  
 Ermyn Way,  
 Leatherhead,  
 Surrey,  
 KT22 8UX

Project  
**Southampton to London Pipeline Project**

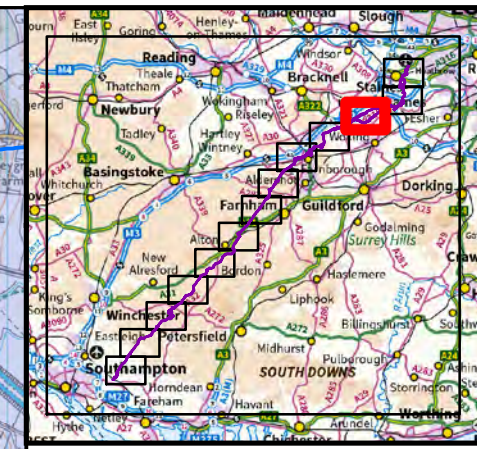
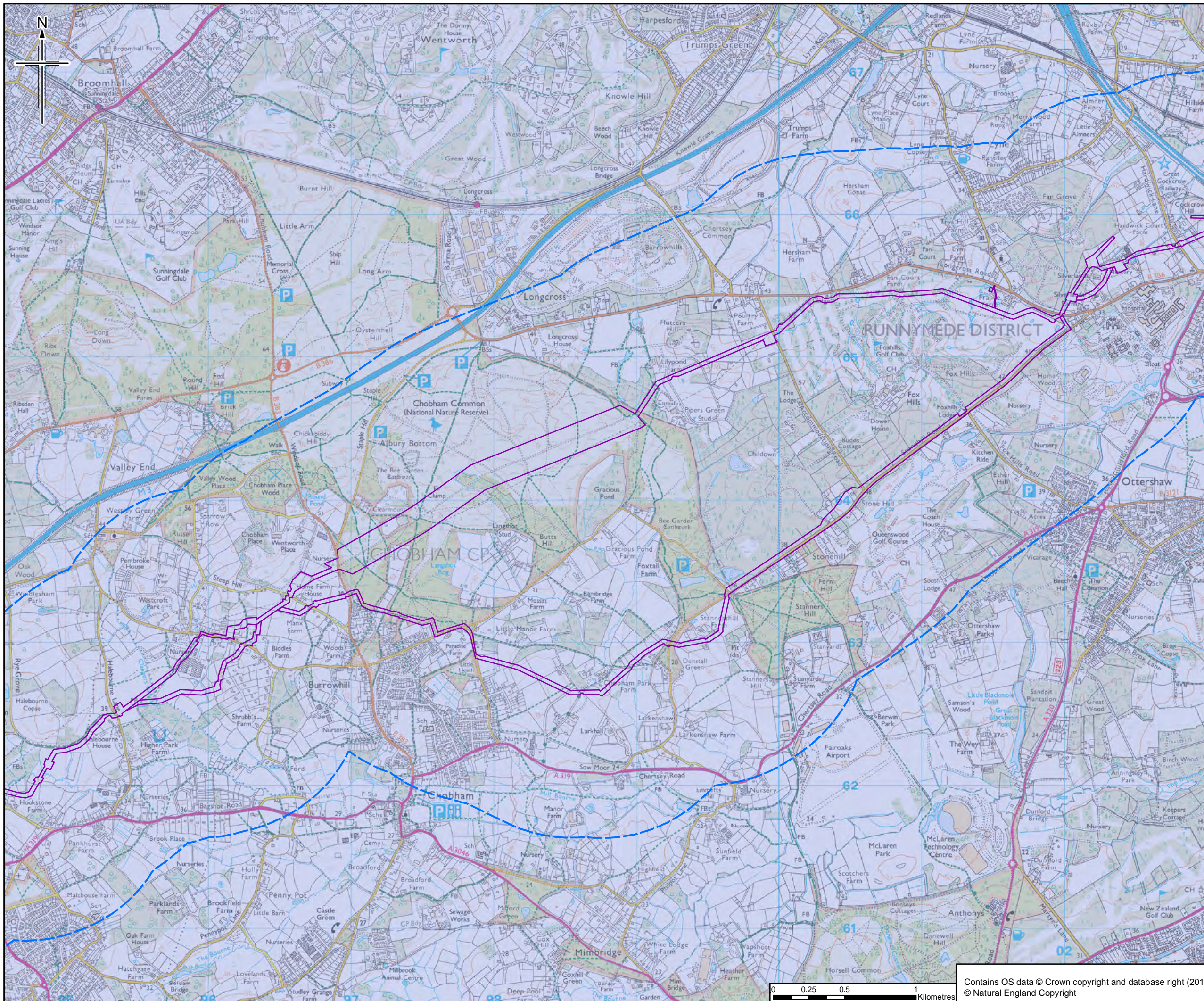
Drawing title  
**NATIONAL CHARACTER AREAS**

Drawing Status	FOR ISSUE	
Scale	1:25,000 @ A3	DO NOT SCALE
Jacobs No.	B2325300	
BIM No.		

Drawing number  
**Figure 10.1 Sheet 11 of 14** Rev 0

Contains OS data © Crown copyright and database right (2018)  
 © Natural England Copyright





- Legend**
- Order Limits
  - Order Limits 1km Buffer
  - National Character Areas (Natural England 2012 - 2014)
  - Thames Basin Heaths

The order limits show an assumed Project working area. This has been based on the pipeline route and developed for the purposes of scoping.

0	26/06/2016	For Issue	RH	VW	HB	RS
Rev.	Rev. Date	Purpose of revision	Orig/Dwn	Checkd	Rev'd	Apprv'd

**JACOBS**  
 1180 Estate Road, Wokingham, Wokingham, RG41 1TU, UK  
 Tel: +44(0)118 946 7000 Fax: +44(0)118 946 7001  
 www.jacobs.com

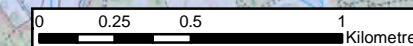
Client  
 Esso Petroleum Company, Limited  
 Ermyn House,  
 Ermyn Way,  
 Leatherhead,  
 Surrey,  
 KT22 8UX

Project  
**Southampton to London Pipeline Project**

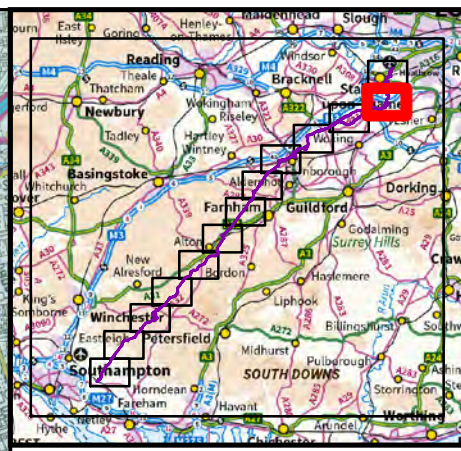
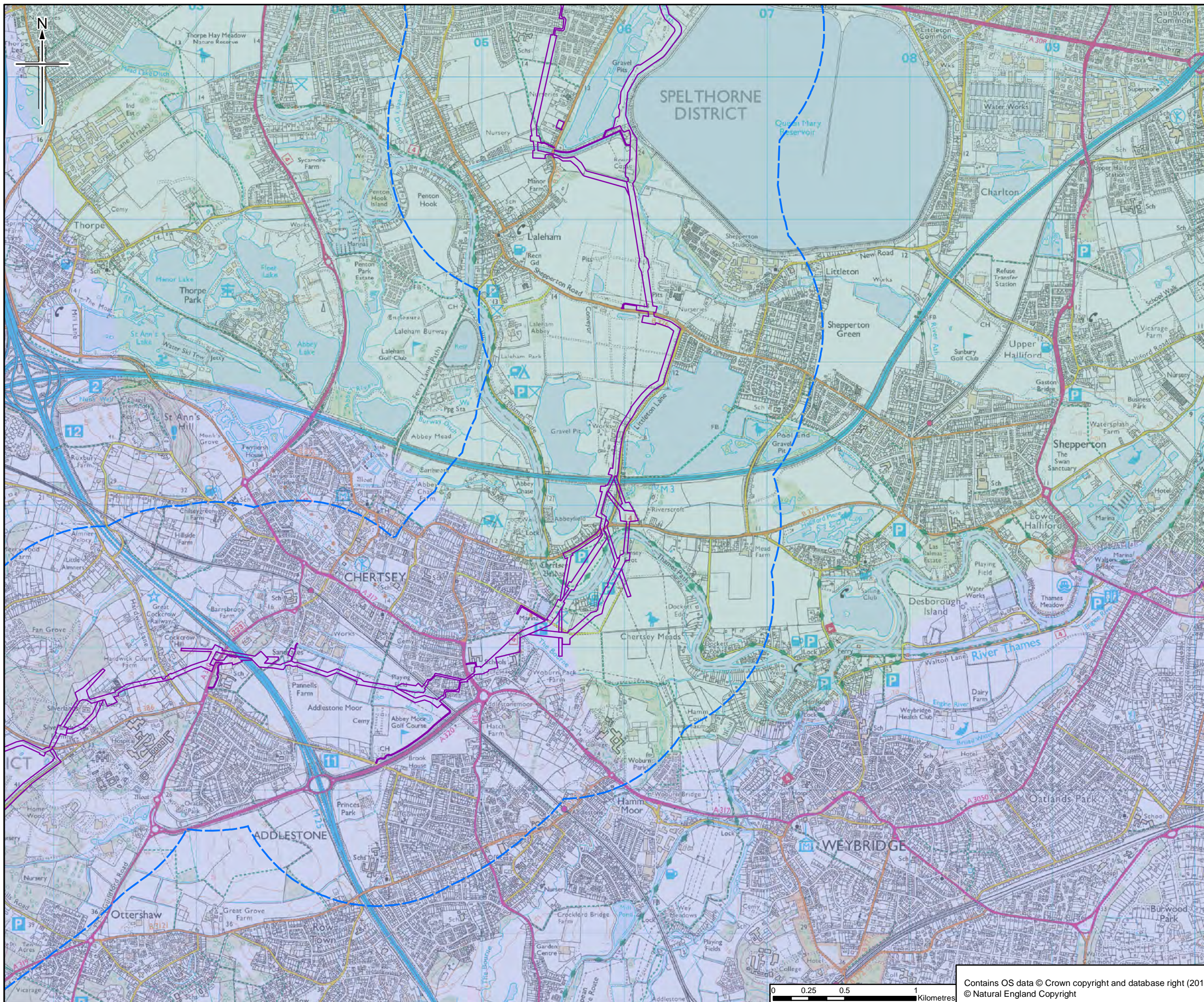
Drawing title  
**NATIONAL CHARACTER AREAS**

Drawing Status	FOR ISSUE		
Scale	1:25,000	@ A3	DO NOT SCALE
Jacobs No.	B2325300		
BIM No.			
Drawing number	Figure 10.1 Sheet 12 of 14	Rev	0

Contains OS data © Crown copyright and database right (2018)  
 © Natural England Copyright







- Legend**
- Order Limits
  - Order Limits 1km Buffer
  - National Character Areas (Natural England 2012 - 2014)**
  - Thames Basin Heaths
  - Thames Valley

The order limits show an assumed Project working area. This has been based on the pipeline route and developed for the purposes of scoping.

Rev.	Rev. Date	For Issue	RH	VW	HB	RS
0	26/06/2016	For Issue				

**JACOBS**  
 1180 Estate Road, Wokingham, Wokingham, RG41 1TU, UK  
 Tel: +44(0)118 946 7000 Fax: +44(0)118 946 7001  
 www.jacobs.com

Client  
 Esso Petroleum Company, Limited  
 Ermyn House,  
 Ermyn Way,  
 Leatherhead,  
 Surrey,  
 KT22 8UX

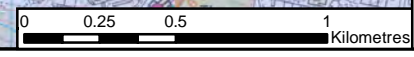
Project  
**Southampton to London Pipeline Project**

Drawing title  
**NATIONAL CHARACTER AREAS**

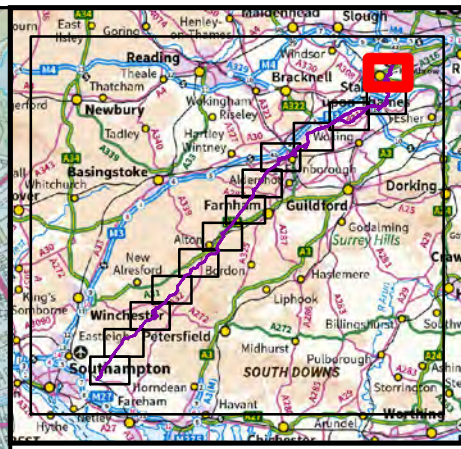
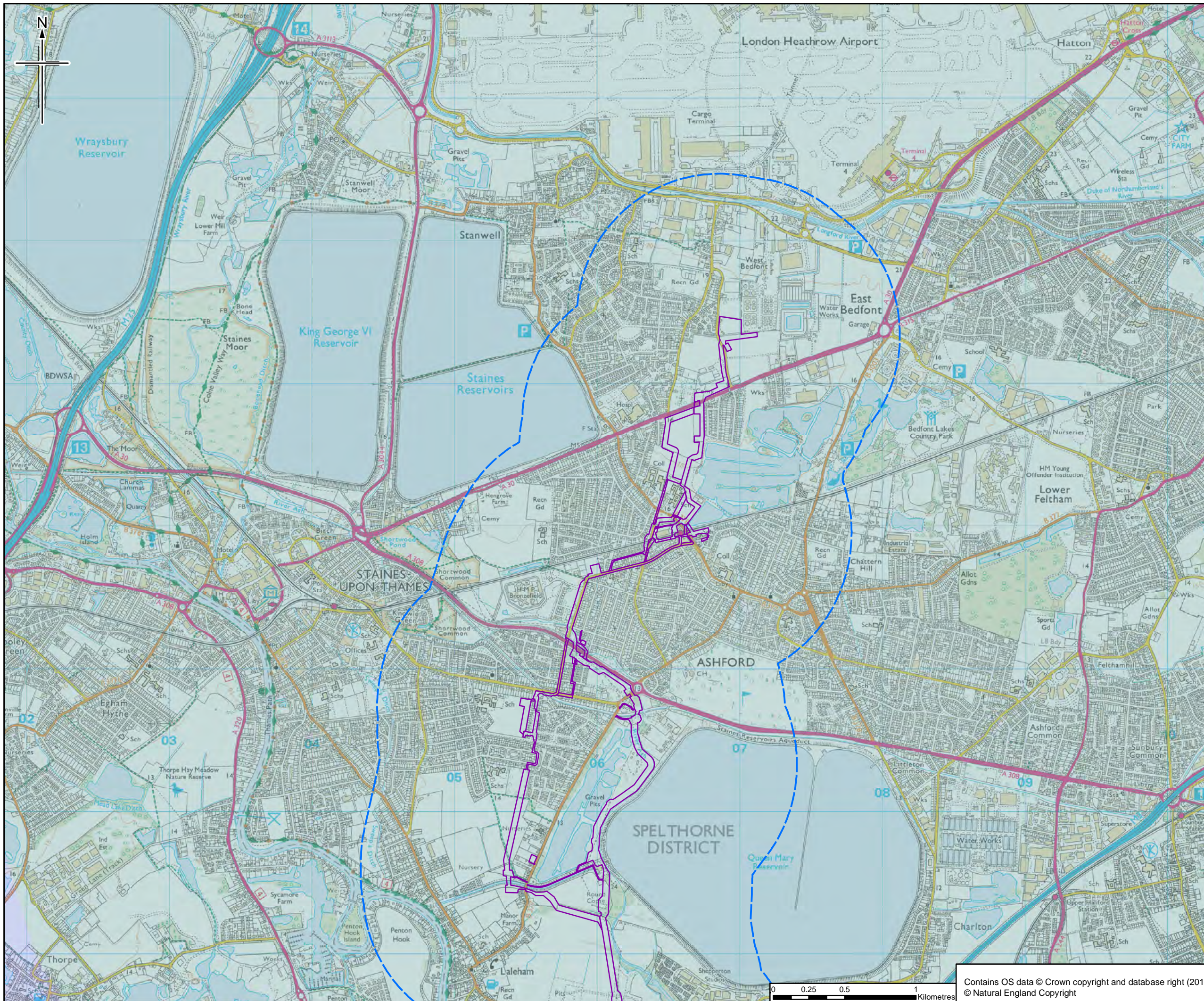
Drawing Status	<b>FOR ISSUE</b>	
Scale	<b>1:25,000 @ A3</b>	<b>DO NOT SCALE</b>
Jacobs No.	<b>B2325300</b>	
BIM No.		

Drawing number **Figure 10.1 Sheet 13 of 14** Rev **0**

Contains OS data © Crown copyright and database right (2018)  
 © Natural England Copyright







**Legend**

- Order Limits
- Order Limits 1km Buffer
- National Character Areas (Natural England 2012 - 2014)**
  - Thames Basin Heaths
  - Thames Valley

The order limits show an assumed Project working area. This has been based on the pipeline route and developed for the purposes of scoping.

0	26/06/2016	For Issue	RH	VW	HB	RS
Rev.	Rev. Date	Purpose of revision	OngDwn	Checked	Rev'd	Apprv'd

**JACOBS**  
 1180 Estate Road, Wokingham, Wokingham, RG41 1TU, UK  
 Tel: +44(0)118 946 7000 Fax: +44(0)118 946 7001  
 www.jacobs.com

Client  
 Esso Petroleum Company, Limited  
 Ermyn House,  
 Ermyn Way,  
 Leatherhead,  
 Surrey,  
 KT22 8UX

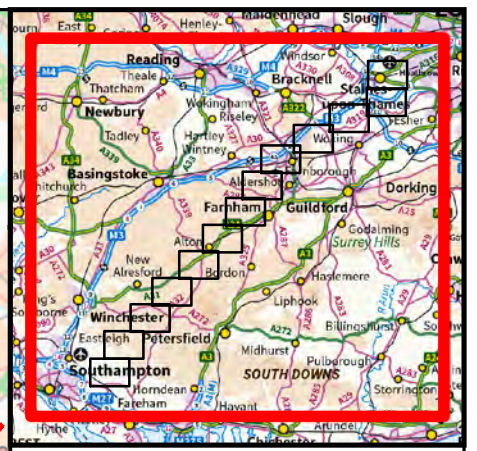
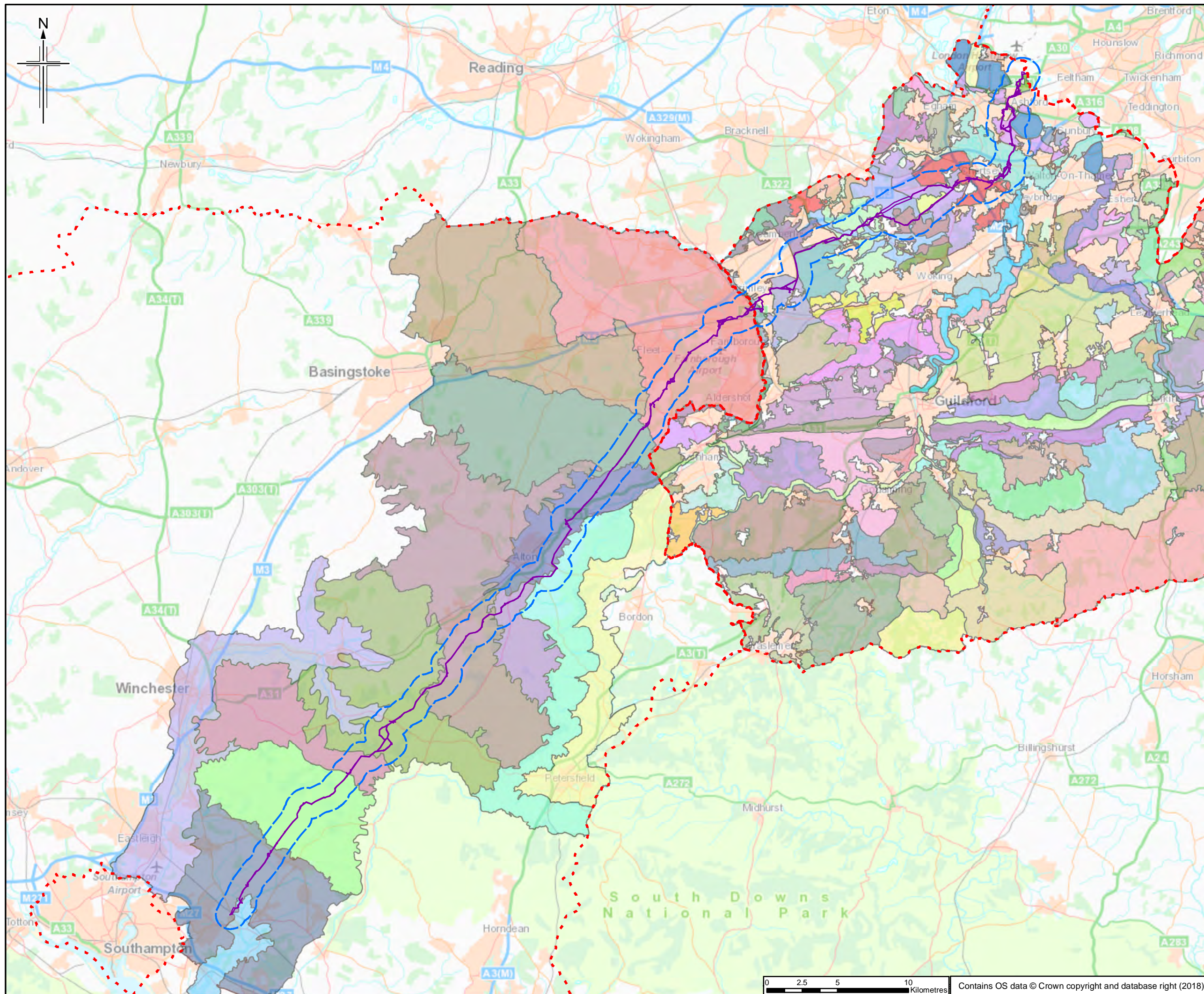
Project  
 Southamton to London Pipeline Project

Drawing title  
**NATIONAL CHARACTER AREAS**

Drawing Status	FOR ISSUE	
Scale	1:25,000 @ A3	DO NOT SCALE
Jacobs No.	B2325300	
BIM No.		
Drawing number	Figure 10.1 Sheet 14 of 14	Rev 0

Contains OS data © Crown copyright and database right (2018)  
 © Natural England Copyright





- Legend**
- Order Limits
  - - - Order Limits 1km Buffer
  - - - Hampshire/Surrey/ Southampton Boundary

See Sheets 2 to 14 for details. The order limits show an assumed Project working area. This has been based on the pipeline route and developed for the purposes of scoping.

Rev.	Rev. Date	Purpose of revision	Orig/Dwn	Checkd	Rev'd	Apprv'd
0	17/07/2018	For Issue	RH	VW	HB	RS

**JACOBS**  
 1180 Epsom Road, Weybridge, Wokingham, RG41 1TU, UK  
 Tel: +44(0)118 946 7000 Fax: +44(0)118 946 7001  
 www.jacobs.com


Client  
 Esso Petroleum Company, Limited  
 Ermyn House,  
 Ermyn Way,  
 Leatherhead,  
 Surrey,  
 KT22 8UX

Project  
 Southamton to London Pipeline Project

Drawing title  
**SURREY & HAMPSHIRE LANDSCAPE CHARACTER AREAS**

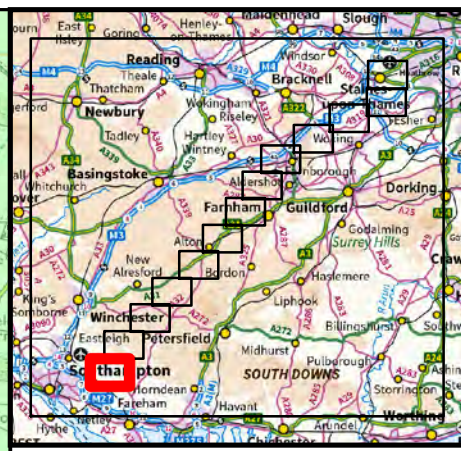
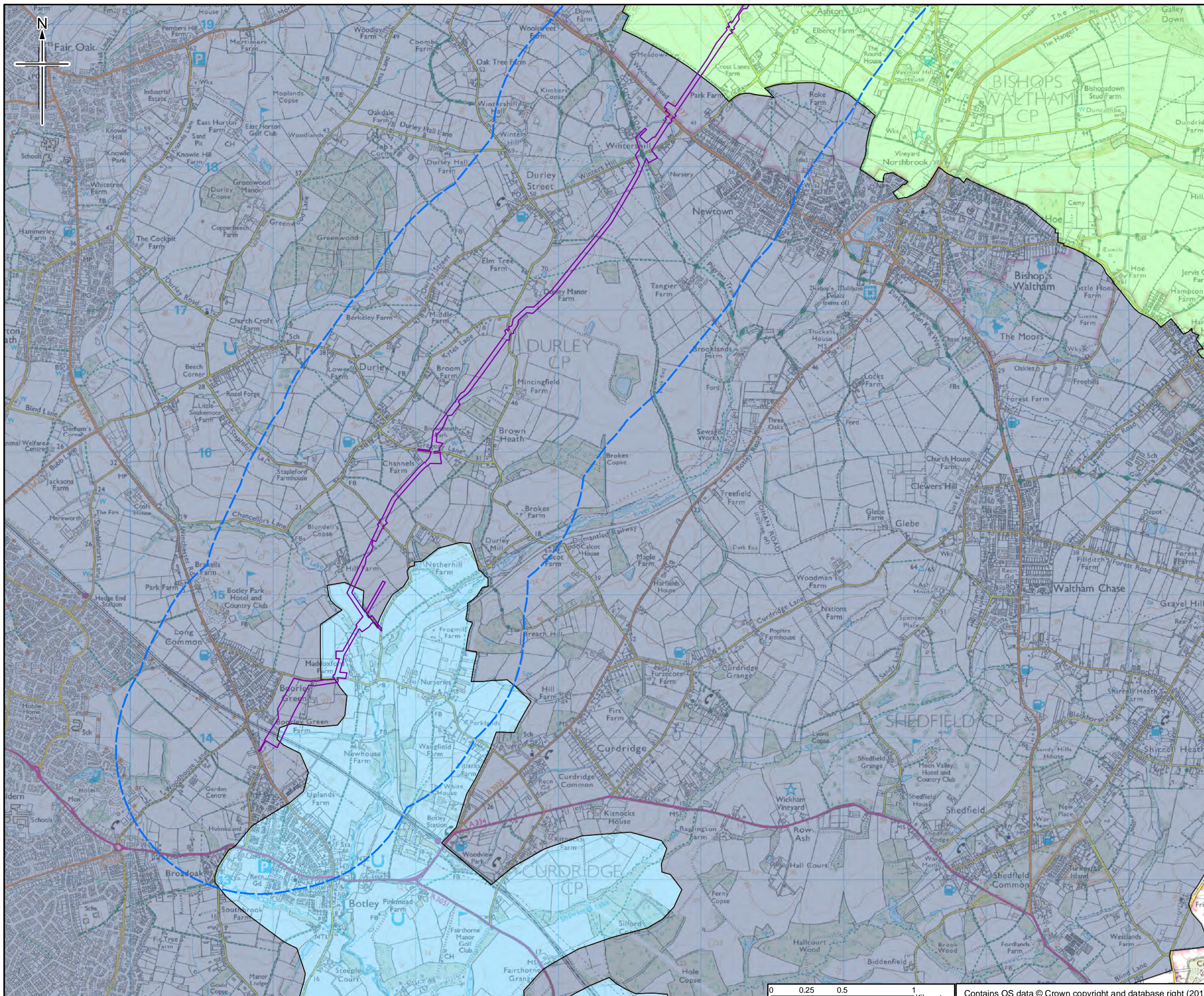
Drawing Status	FOR ISSUE	
Scale	1:250,000 @ A3	DO NOT SCALE
Jacobs No.	B2325300	
BIM No.		
Drawing number	Figure 10.2 Sheet 1 of 14	Rev 0

This drawing is not to be used in whole or part other than for the intended purpose and project as defined on this drawing. Refer to the contract for full terms and conditions.



Contains OS data © Crown copyright and database right (2018)





- Legend**
- Order Limits
  - Order Limits 1km Buffer
  - Hampshire Integrated Character Areas (Hampshire County Council, 2012)**
  - Forest of Bere West
  - Hamble Valley
  - Owslebury and Corhampton Downs

The order limits show an assumed Project working area. This has been based on the pipeline route and developed for the purposes of scoping.

0	17/07/2016	For Issue	RH	VW	HB	RS
Rev.	Rev. Date	Purpose of revision	Orig/Dwn	Checkd	Revd	Apprv'd

**JACOBS**  
 1180 Estate Road, Weybridge, Wokingham, RG11 8TU, UK  
 Tel: +44(0)118 946 7000 Fax: +44(0)118 946 7001  
 www.jacobs.com

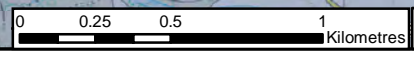
Client  
 Esso Petroleum Company, Limited  
 Ermyn House,  
 Ermyn Way,  
 Leatherhead,  
 Surrey,  
 KT22 8UX

Project  
 Southamton to London Pipeline Project

Drawing title  
**SURREY & HAMPSHIRE LANDSCAPE CHARACTER AREAS**

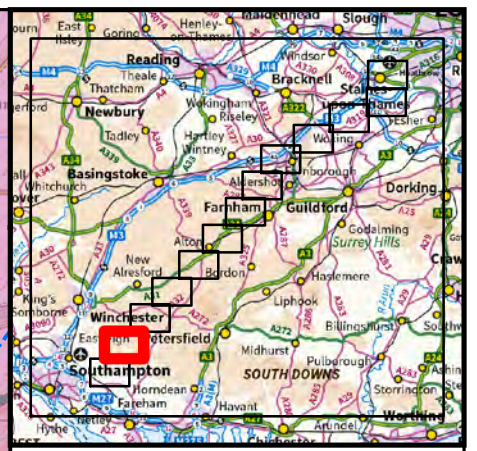
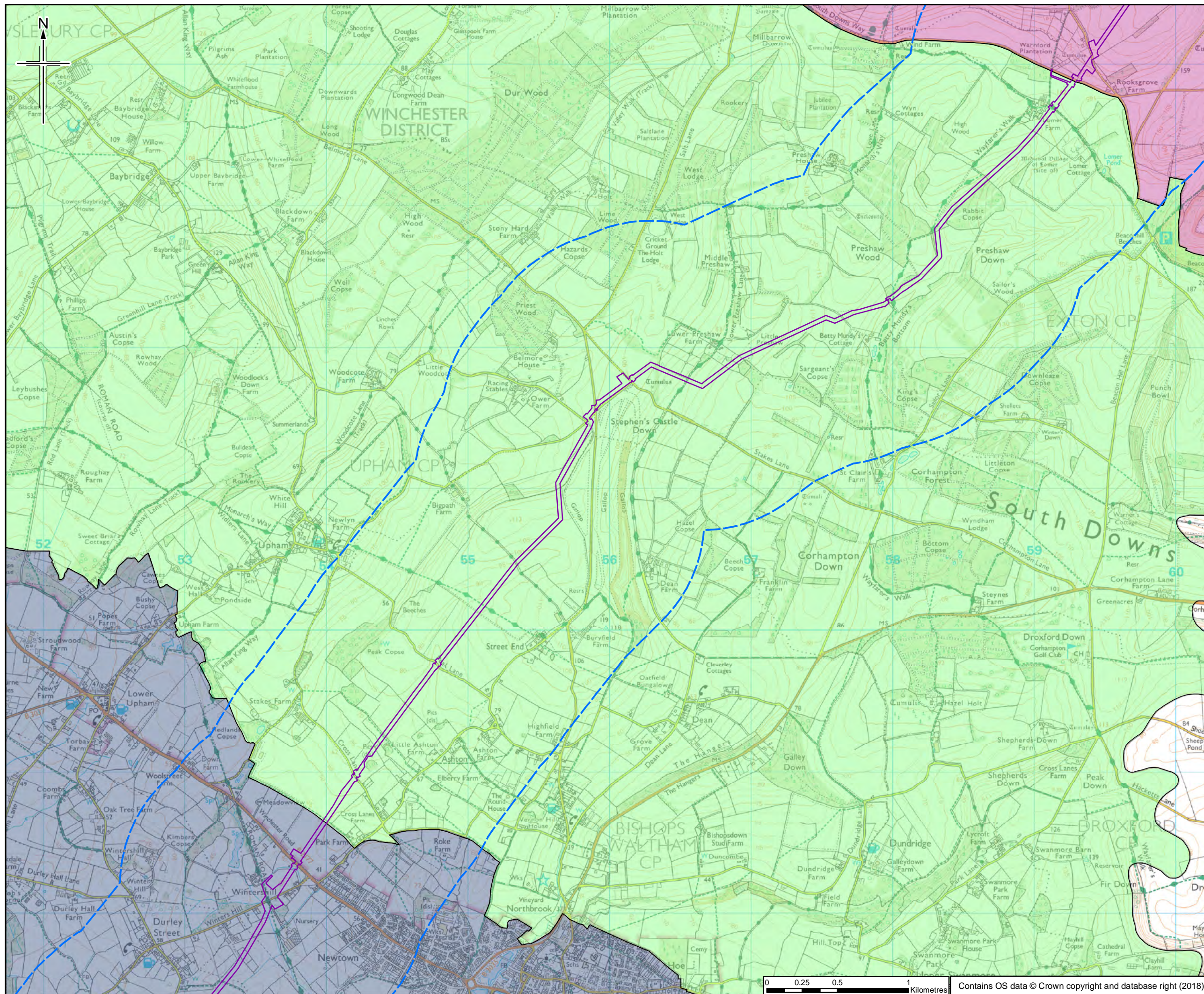
Drawing Status	FOR ISSUE	
Scale	1:25,000 @ A3	DO NOT SCALE
Jacobs No.	B2325300	
BIM No.		
Drawing number	Figure 10.2 Sheet 2 of 14	Rev 0

This drawing is not to be used in whole or part other than for the intended purpose and project as defined on this drawing. Refer to the contract for full terms and conditions.



Contains OS data © Crown copyright and database right (2018)





- Legend**
- Order Limits
  - Order Limits 1km Buffer
  - Hampshire Integrated Character Areas (Hampshire County Council, 2012)**
    - East Winchester Open Downs
    - Forest of Bere West
    - Owslebury and Corhampton Downs

The order limits show an assumed Project working area. This has been based on the pipeline route and developed for the purposes of scoping.

Rev.	Rev. Date	Purpose of revision	Orig/Down	Checked	Rev'd	Apprv'd
0	17/07/2018	For Issue		RH	VW	HB RS

**JACOBS**  
 1180 Estate Road, Weybridge, Wokingham, RG41 1TU, UK  
 Tel: +44(0)118 946 7000 Fax: +44(0)118 946 7001  
 www.jacobs.com

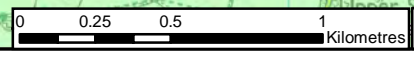
Client  
 Esso Petroleum Company, Limited  
 Ermyn House,  
 Ermyn Way,  
 Leatherhead,  
 Surrey,  
 KT22 8UX

Project  
 Southampton to London Pipeline Project

Drawing title  
**SURREY & HAMPSHIRE LANDSCAPE CHARACTER AREAS**

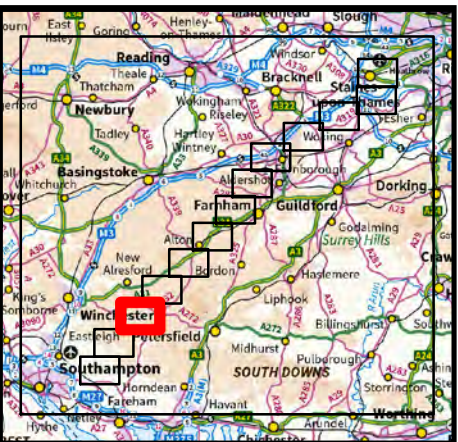
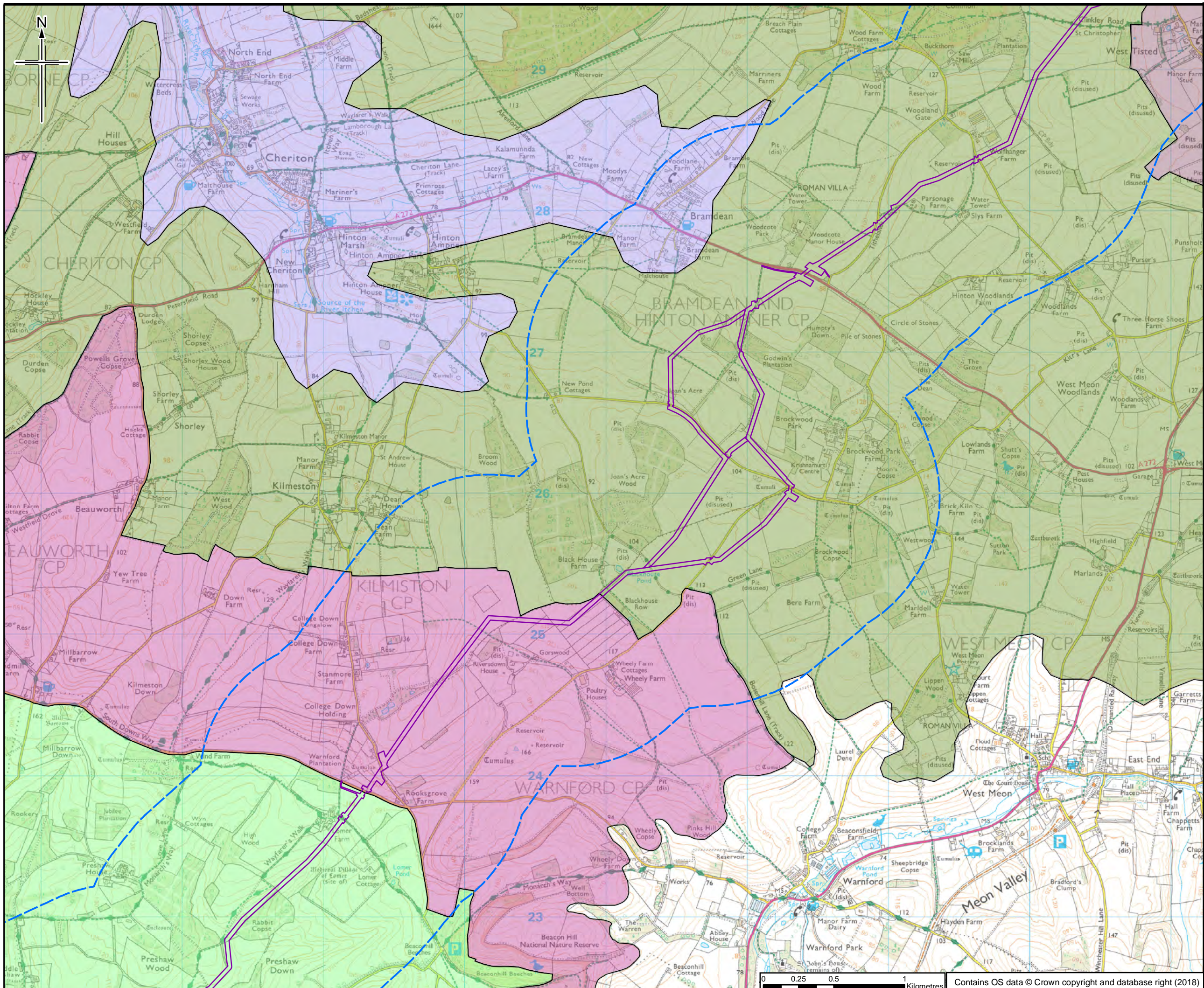
Scale	FOR ISSUE	DO NOT SCALE
1:25,000 @ A3		
Jacobs No. B2325300		
BIM No.		
Drawing number	Figure 10.2 Sheet 3 of 14	Rev 0

This drawing is not to be used in whole or part other than for the intended purpose and project as defined on this drawing. Refer to the contract for full terms and conditions.



Contains OS data © Crown copyright and database right (2018)





**Legend**

- Order Limits
- Order Limits 1km Buffer
- Hampshire Integrated Character Areas (Hampshire County Council, 2012)
- Bighton and Bramdean Downs
- East Hampshire Wooded Downland Plateau
- East Winchester Open Downs
- Itchen Valley
- Owslebury and Corhampton Downs

The order limits show an assumed Project working area. This has been based on the pipeline route and developed for the purposes of scoping.

0	17/07/2018	For Issue	RH	VW	HB	RS
Rev.	Rev. Date	Purpose of revision	Ong/Dwn	Checkd	Rev'd	Apprv'd

**JACOBS**  
 1180 Epsom Road, Weybridge, Wokingham, RG11 8TU, UK  
 Tel: +44(0)118 946 7000 Fax: +44(0)118 946 7001  
 www.jacobs.com

Client  
 Esso Petroleum Company, Limited  
 Ermyn House,  
 Ermyn Way,  
 Leatherhead,  
 Surrey,  
 KT22 8UX

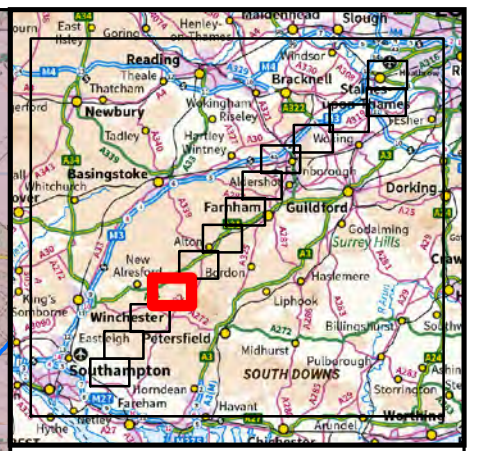
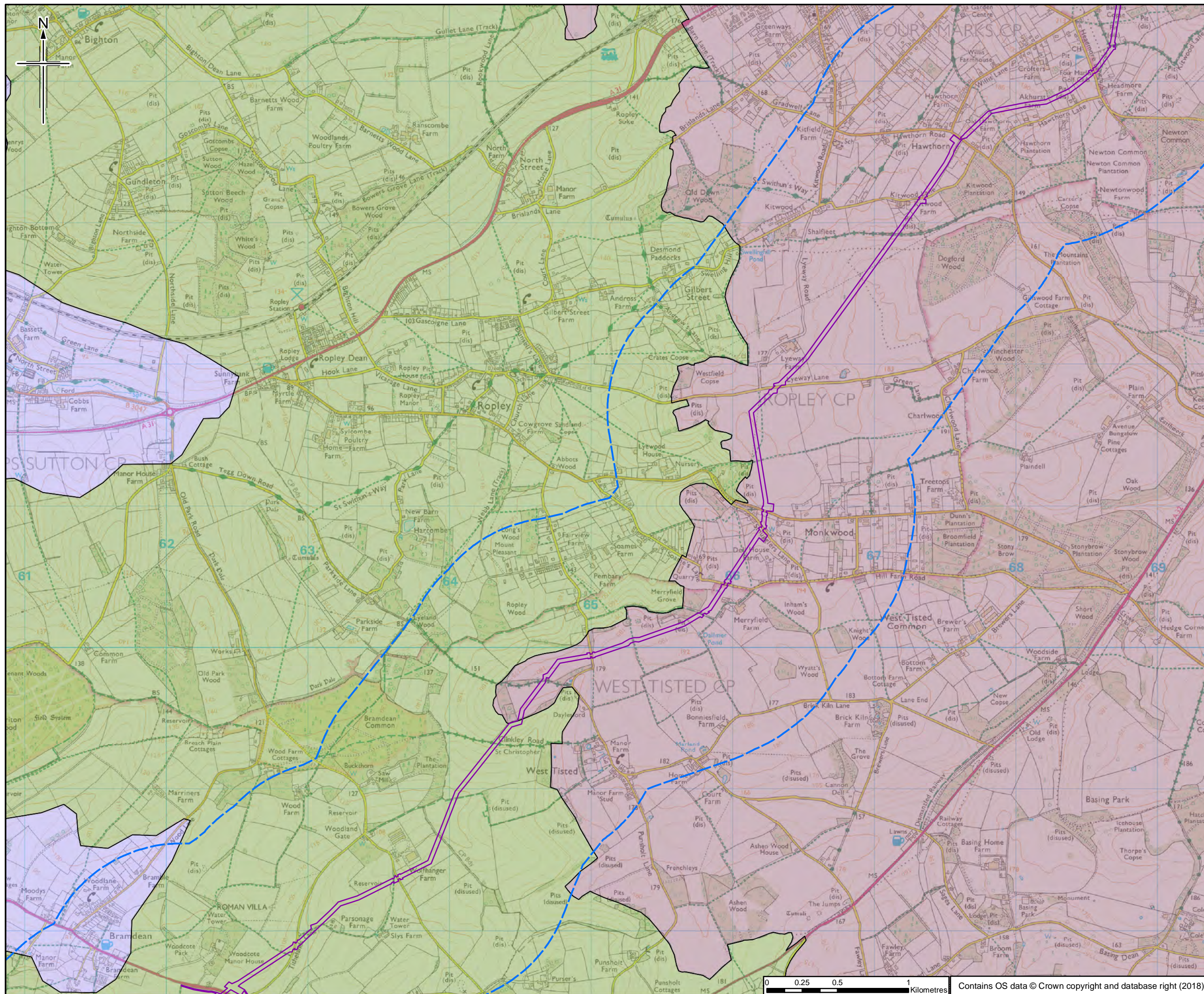
Project  
 Southampton to London Pipeline Project

Drawing title  
**SURREY & HAMPSHIRE LANDSCAPE CHARACTER AREAS**

Drawing Status	FOR ISSUE	
Scale	1:25,000 @ A3	DO NOT SCALE
Jacobs No.	B2325300	
BIM No.		
Drawing number	Figure 10.2 Sheet 4 of 14	Rev 0

This drawing is not to be used in whole or part other than for the intended purpose and project as defined on this drawing. Refer to the contract for full terms and conditions.





- Legend**
- Order Limits
  - - - Order Limits 1km Buffer
- Hampshire Integrated Character Areas (Hampshire County Council, 2012)**
- Bighton and Bramdean Downs
  - East Hampshire Wooded Downland Plateau
  - Itchen Valley

The order limits show an assumed Project working area. This has been based on the pipeline route and developed for the purposes of scoping.

Rev.	Rev. Date	For Issue	By	Checked	Approved	
0	17/07/2018	For Issue	RH	VW	HB	RS

**JACOBS**  
 1180 Estate Road, Weybridge, Wokingham, RG41 1STU, UK  
 Tel: +44(0)118 946 7000 Fax: +44(0)118 946 7001  
 www.jacobs.com

Client  
 Esso Petroleum Company, Limited  
 Ermyn House,  
 Ermyn Way,  
 Leatherhead,  
 Surrey,  
 KT22 8UX

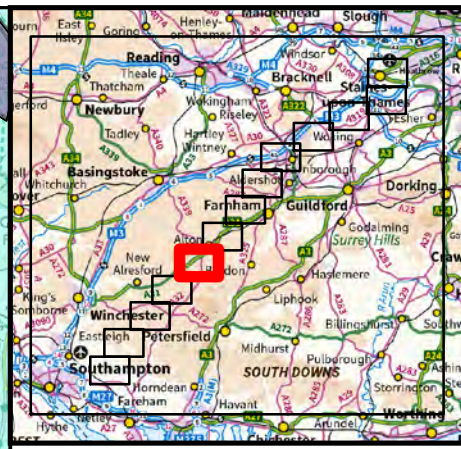
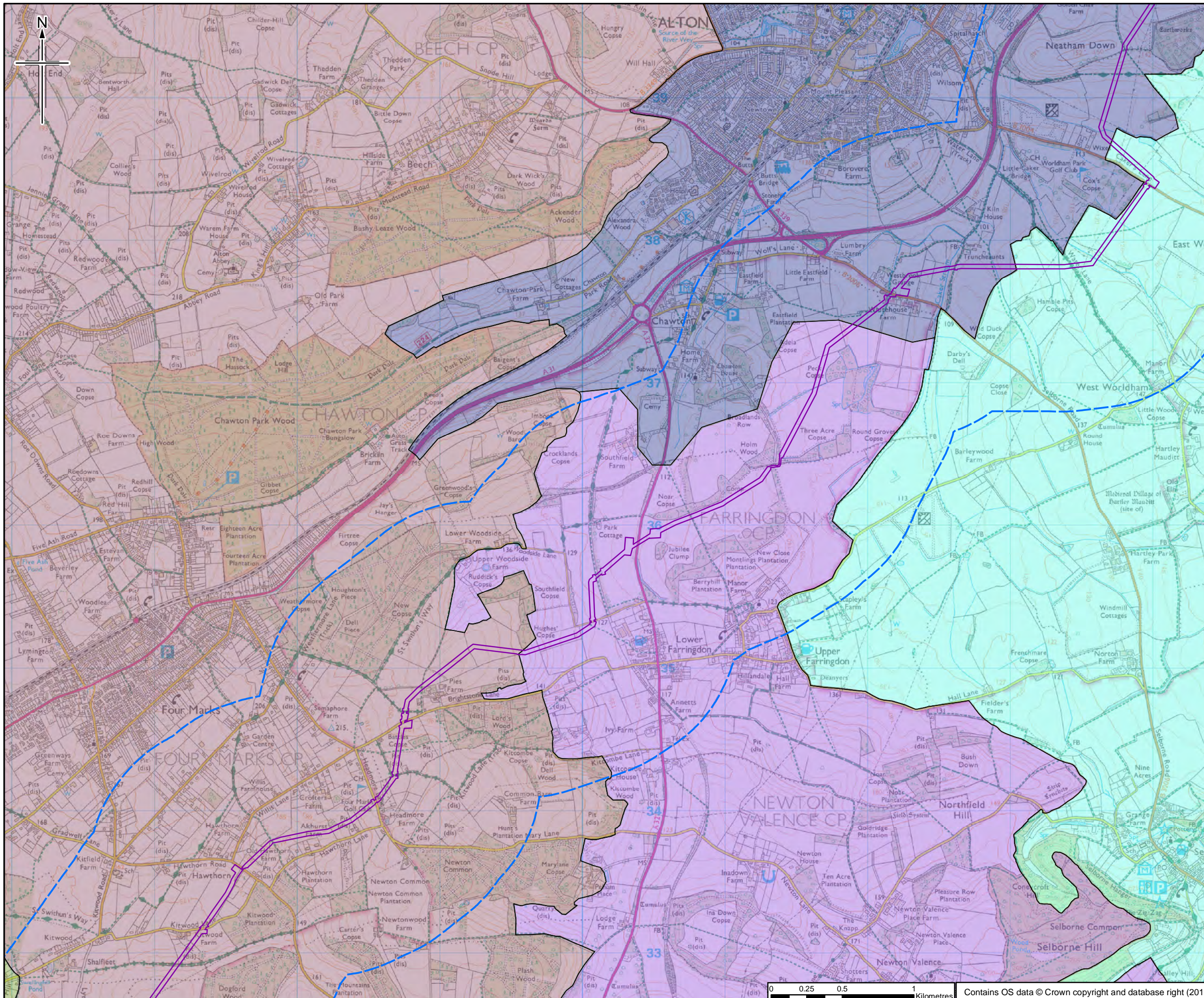
Project  
**Southampton to London Pipeline Project**

Drawing title  
**SURREY & HAMPSHIRE LANDSCAPE CHARACTER AREAS**

Drawing Status	FOR ISSUE	
Scale	1:25,000 @ A3	DO NOT SCALE
Jacobs No.	B2325300	
BIM No.		
Drawing number	Figure 10.2 Sheet 5 of 14	Rev 0

This drawing is not to be used in whole or part other than for the intended purpose and project as defined on this drawing. Refer to the contract for full terms and conditions.





- Legend**
- Order Limits
  - Order Limits 1km Buffer
  - Hampshire Integrated Character Areas (Hampshire County Council, 2012)**
  - Bighton and Bramdean Downs
  - East Hampshire Hangers and Greensand Terrace
  - East Hampshire Wooded Downland Plateau
  - Newton Valence Farrington and East Tisted Downs
  - Wey Valley

The order limits show an assumed Project working area. This has been based on the pipeline route and developed for the purposes of scoping.

0	17/07/2016	For Issue	RH	VW	HB	RS
Rev.	Rev. Date	Purpose of revision	Orig/Down	Checked	Rev'd	Apprv'd

**JACOBS**  
 1180 Estate Road, Weymouth, Dorset, UK  
 Tel: +44(0)1305 946 7000 Fax: +44(0)1305 946 7001  
 www.jacobs.com

Client  
 Esso Petroleum Company, Limited  
 Ermyn House,  
 Ermyn Way,  
 Leatherhead,  
 Surrey,  
 KT22 8UX

Project  
**Southampton to London Pipeline Project**

Drawing title  
**SURREY & HAMPSHIRE LANDSCAPE CHARACTER AREAS**

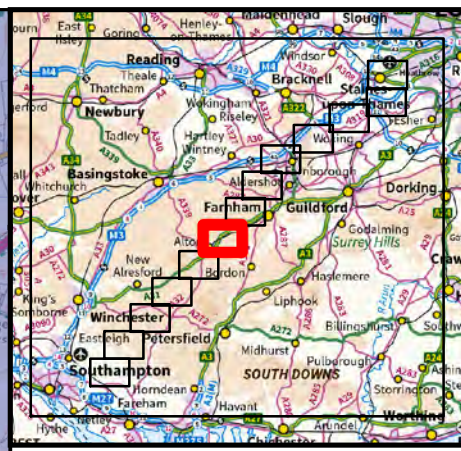
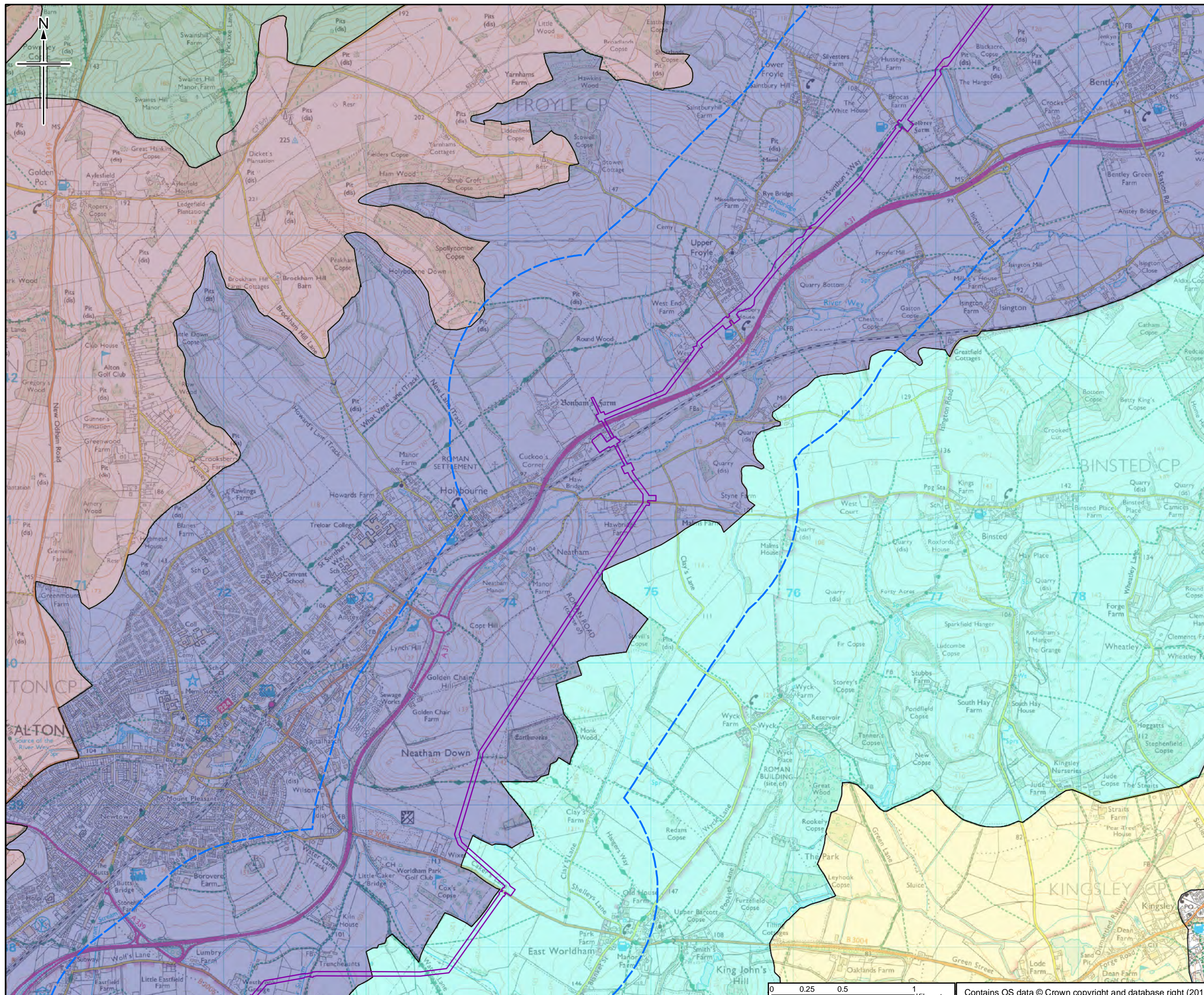
Drawing Status	FOR ISSUE	
Scale	1:25,000 @ A3	DO NOT SCALE
Jacobs No.	B2325300	
BIM No.		
Drawing number	Figure 10.2 Sheet 6 of 14	Rev 0

This drawing is not to be used in whole or part other than for the intended purpose and project as defined on this drawing. Refer to the contract for full terms and conditions.



Contains OS data © Crown copyright and database right (2018)





- Legend**
- Order Limits
  - - - Order Limits 1km Buffer
  - Hampshire Integrated Character Areas (Hampshire County Council, 2012)**
  - East Hampshire Hangers and Greensand Terrace
  - East Hampshire Lowland Mosaic
  - East Hampshire Wooded Downland Plateau
  - North East Hampshire Open Downs
  - Wey Valley

The order limits show an assumed Project working area. This has been based on the pipeline route and developed for the purposes of scoping.

Rev.	Rev. Date	Purpose of revision	Ons/Dwn	Checkd	Rev'd	Apprv'd
0	17/07/2018	For Issue				

**JACOBS**  
 1180 Eskdale Road, Weymouth, Dorset, BH11 9TU, UK  
 Tel: +44(0)118 946 7000 Fax: +44(0)118 946 7001  
 www.jacobs.com


Client  
 Esso Petroleum Company, Limited  
 Ermyn House,  
 Ermyn Way,  
 Leatherhead,  
 Surrey,  
 KT22 8UX

Project  
**Southampton to London Pipeline Project**

Drawing title  
**SURREY & HAMPSHIRE LANDSCAPE CHARACTER AREAS**

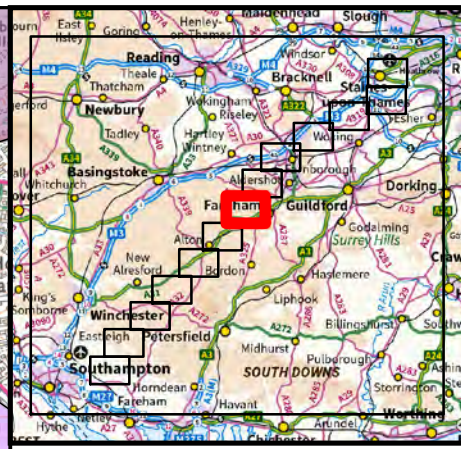
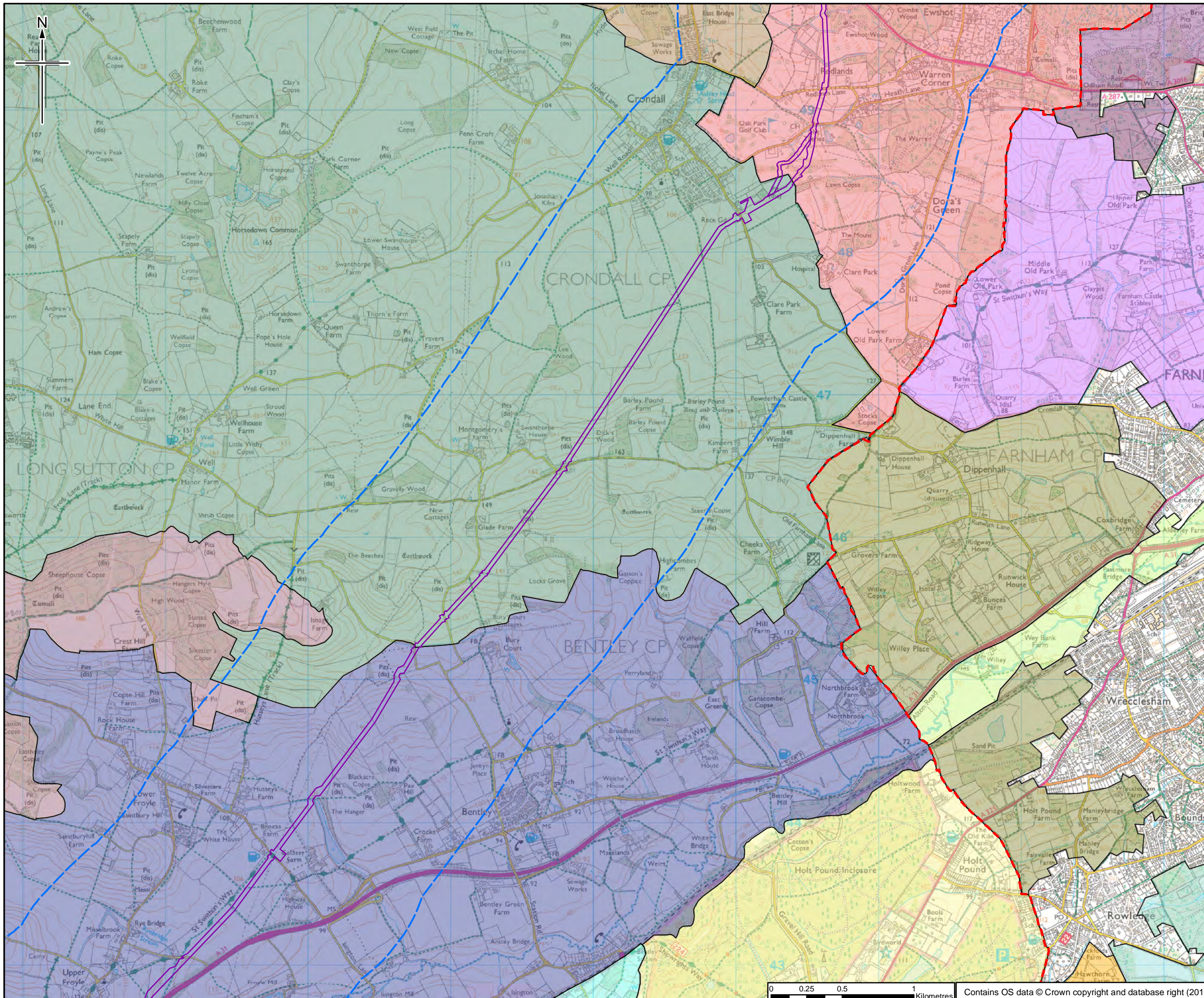
Drawing Status	FOR ISSUE		
Scale	1:25,000	@ A3	DO NOT SCALE
Jacobs No.	B2325300		
BIM No.			
Drawing number	Figure 10.2 Sheet 7 of 14		Rev 0

This drawing is not to be used in whole or part other than for the intended purpose and project as defined on this drawing. Refer to the contract for full terms and conditions.



Contains OS data © Crown copyright and database right (2018)





- Legend**
- Order Limits
  - Order Limits 1km Buffer
  - Hampshire/Surrey Boundary
- Surrey Landscape Character Assessment (Hankinson Duckett Associates 2015)**
- West Farnham Open Greensand Hills
  - Dockenfield to Millbridge Open Greensand Hills
  - Rowledge to Tilford Wooded Greensand Hills
  - North Farnham Rolling Clay Farmland
  - Upper Wey River Floodplain
  - Bricksbury Hill to Rowhill Copse Sandy Woodland
- Hampshire Integrated Character Areas (Hampshire County Council, 2012)**
- East Hampshire Hangers and Greensand Terrace
  - East Hampshire Lowland Mosaic
  - East Hampshire Wooded Downland Plateau
  - Loddon Valley and Forest of Eversley West
  - North East Hampshire Open Downs
  - North East Hampshire Plantations and Heath
  - Wey Valley

The order limits show an assumed Project working area. This has been based on the pipeline route and developed for the purposes of scoping.

Rev.	Rev. Date	Purpose of revision	Ons/Dwn	Checkd	Rev'd	Apprv'd
0	17/07/2018	For Issue				

**JACOBS**  
 1180 Eastside Road, Weymouth, Dorset, BH20 1ST, UK  
 Tel: +44(0)1305 946 7000 Fax: +44(0)1305 946 7001  
 www.jacobs.com

Client  
 Esso Petroleum Company, Limited  
 Ermyn House,  
 Ermyn Way,  
 Leatherhead,  
 Surrey,  
 KT22 8UX

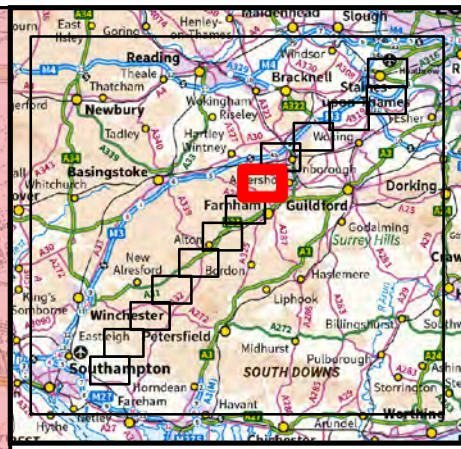
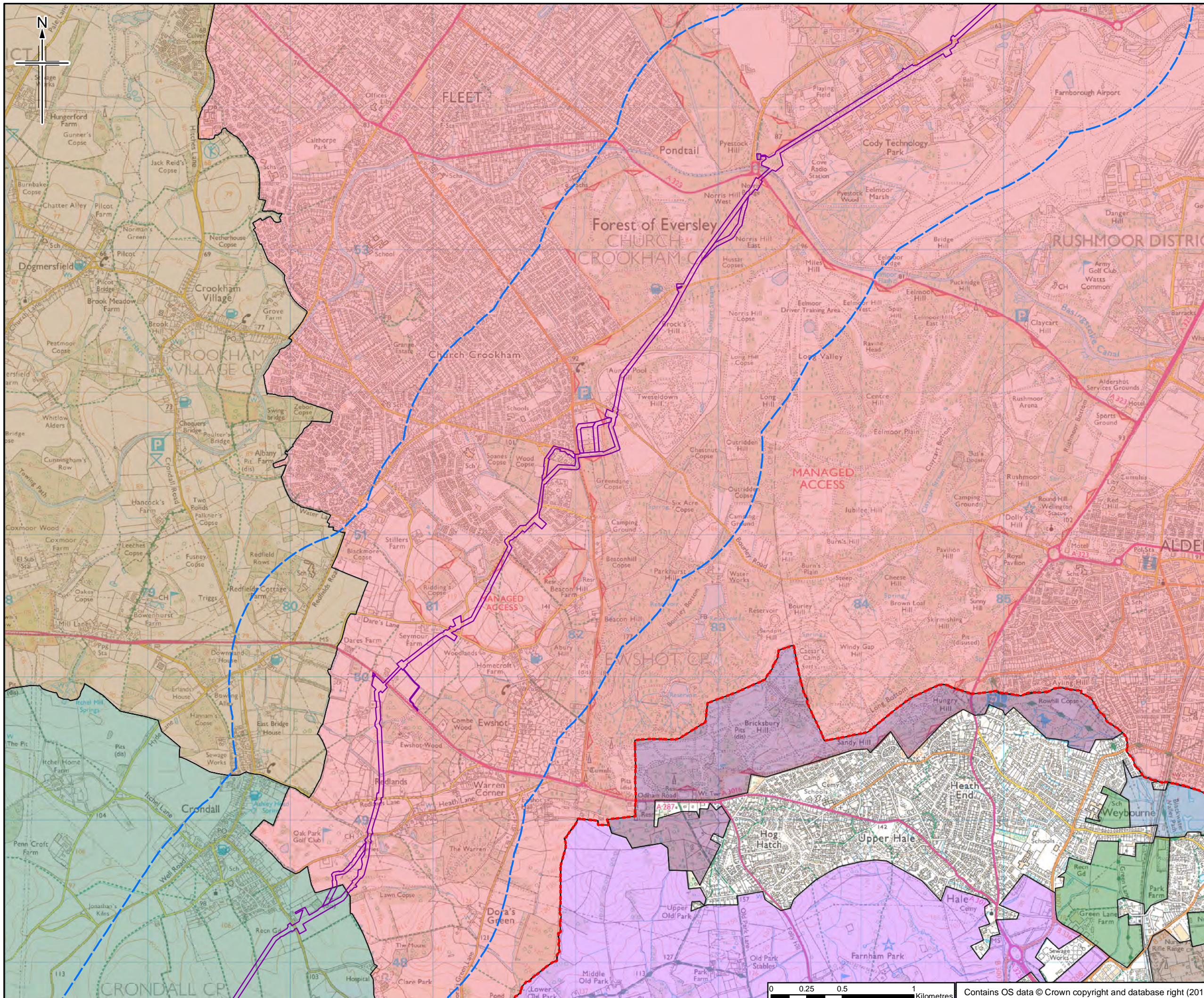
Project  
 Southampton to London Pipeline Project

Drawing title  
**SURREY & HAMPSHIRE LANDSCAPE CHARACTER AREAS**

Drawing Status	FOR ISSUE	
Scale	1:25,000 @ A3	DO NOT SCALE
Jacobs No.	B2325300	
BIM No.		
Drawing number	Figure 10.2 Sheet 8 of 14	Rev 0

This drawing is not to be used in whole or part other than for the intended purpose and project as defined on this drawing. Refer to the contract for full terms and conditions.





- Legend**
- Order Limits
  - Order Limits 1km Buffer
  - Hampshire/Surrey Boundary
- Surrey Landscape Character Assessment (Hankinson Duckett Associates 2015)**
- Hog's Back Chalk Ridge
  - Shackleford Open Greensand Hills
  - North Farnham Rolling Clay Farmland
  - Blackwater River Floodplain
  - Badshot River Valley Floor
  - Bricksbury Hill to Rowhill Copse Sandy Woodland
- Hampshire Integrated Character Areas (Hampshire County Council, 2012)**
- Loddon Valley and Forest of Eversley West
  - North East Hampshire Open Downs
  - North East Hampshire Plantations and Heath

The order limits show an assumed Project working area. This has been based on the pipeline route and developed for the purposes of scoping.

Rev.	Rev. Date	Purpose of revision	On	By	Checked	Revised	Approved
0	17/07/2018	For Issue	RH	VW	HB	RS	

**JACOBS**  
 1180 Estate Road, Weybridge, Wokingham, RG11 8TU, UK  
 Tel: +44(0)118 946 7000 Fax: +44(0)118 946 7001  
 www.jacobs.com


Client  
 Esso Petroleum Company, Limited  
 Ermyn House,  
 Ermyn Way,  
 Leatherhead,  
 Surrey,  
 KT22 8UX

Project  
 Southampton to London Pipeline Project

Drawing title  
**SURREY & HAMPSHIRE LANDSCAPE CHARACTER AREAS**

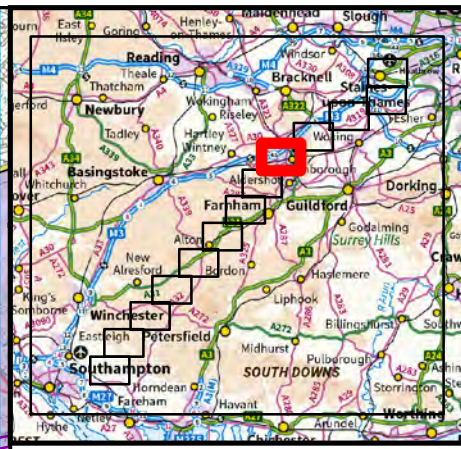
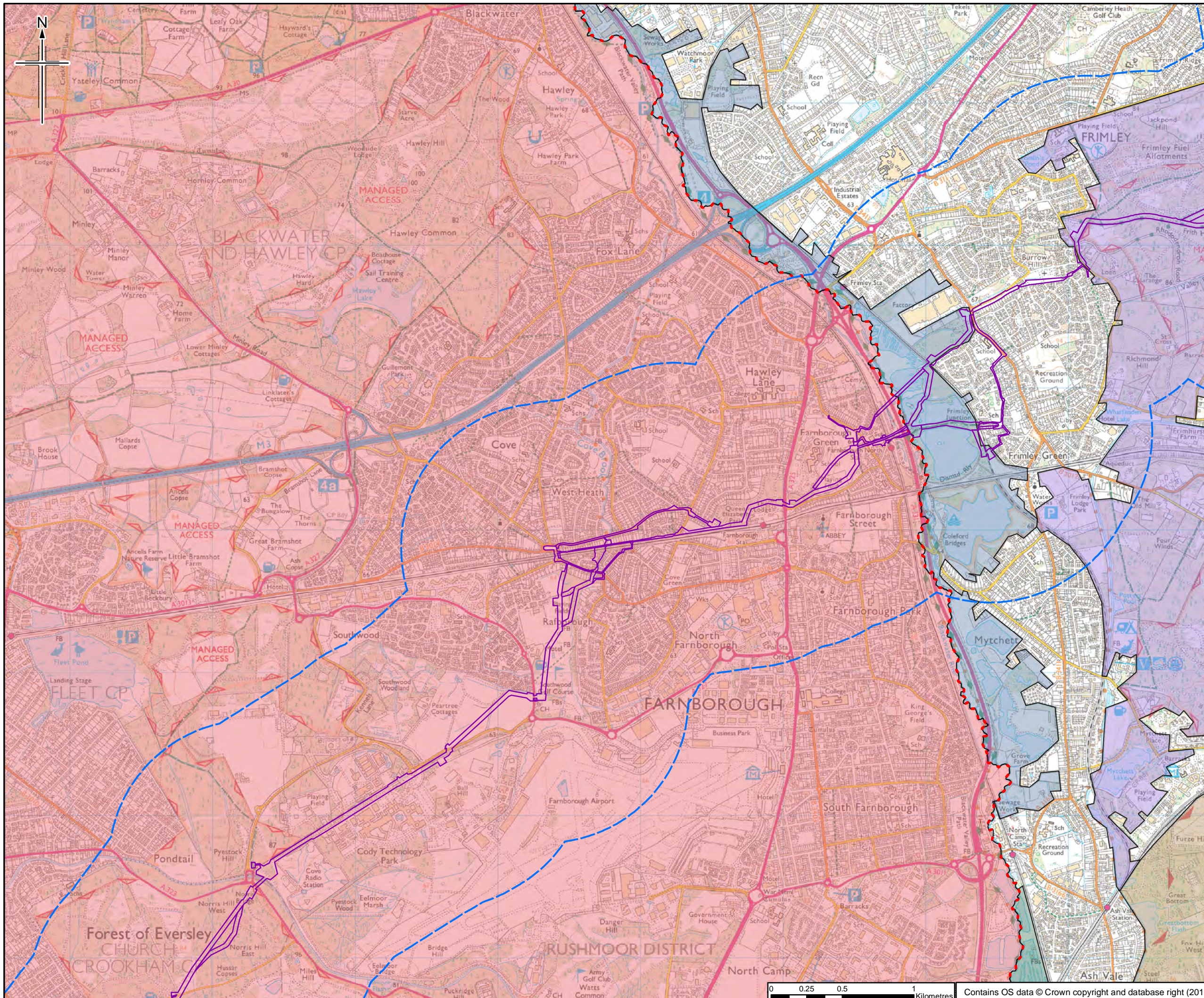
Drawing Status	FOR ISSUE		
Scale	1:25,000	@ A3	DO NOT SCALE
Jacobs No.	B2325300		
BIM No.			
Drawing number	Figure 10.2 Sheet 9 of 14		Rev 0

This drawing is not to be used in whole or part other than for the intended purpose and project as defined on this drawing. Refer to the contract for full terms and conditions.



Contains OS data © Crown copyright and database right (2018)





- Legend**
- Order Limits
  - Order Limits 1km Buffer
  - Hampshire/Surrey Boundary
- Surrey Landscape Character Assessment (Hankinson Duckett Associates 2015)**
- Blackwater River Floodplain
  - Ash Common to Cobbethill Sandy Heath and Common
  - Deepcut Sandy Woodland
  - North Camp to North Town Lakes
  - Significant Greenspace within Urban Areas
- Hampshire Integrated Character Areas (Hampshire County Council, 2012)**
- North East Hampshire Plantations and Heath

The order limits show an assumed Project working area. This has been based on the pipeline route and developed for the purposes of scoping.

Rev.	Rev. Date	Purpose of revision	Ong/Dwn	Checkd	Rev'd	Apprv'd
0	17/07/2016	For Issue	RH	VW	HB	RS

**JACOBS**  
 1180 Estate Road, Weybridge, Wokingham, RG11 8TU, UK  
 Tel: +44(0)118 946 7000 Fax: +44(0)118 946 7001  
 www.jacobs.com

Client  
 Esso Petroleum Company, Limited  
 Ermyn House,  
 Ermyn Way,  
 Leatherhead,  
 Surrey,  
 KT22 8UX

Project  
 Southampton to London Pipeline Project

Drawing title  
**SURREY & HAMPSHIRE LANDSCAPE CHARACTER AREAS**

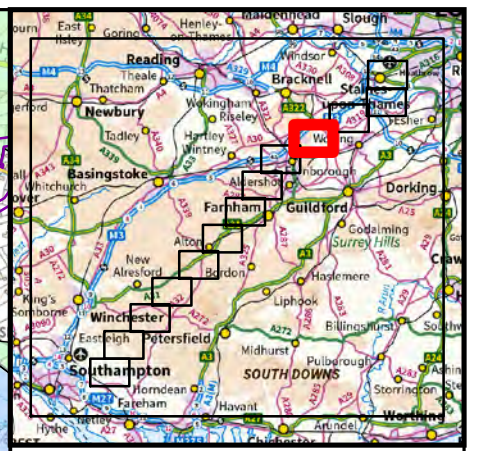
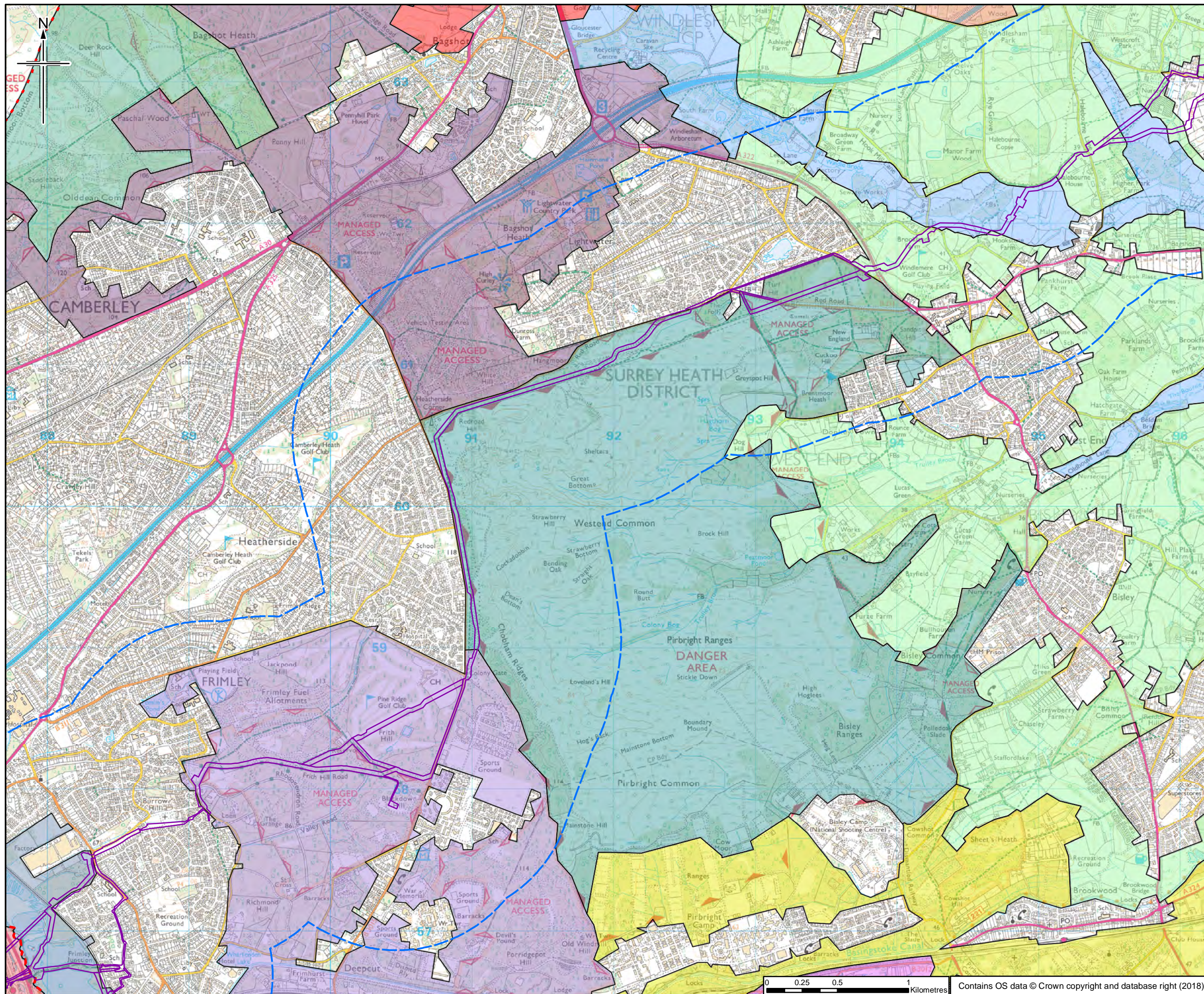
Drawing Status	FOR ISSUE	
Scale	1:25,000 @ A3	DO NOT SCALE
Jacobs No.	B2325300	
BIM No.		
Drawing number	Figure 10.2 Sheet 10 of 14	Rev 0

This drawing is not to be used in whole or part other than for the intended purpose and project as defined on this drawing. Refer to the contract for full terms and conditions.



Contains OS data © Crown copyright and database right (2018)





- Legend**
- Order Limits
  - Order Limits 1km Buffer
  - Hampshire/Surrey Boundary
- Surrey Landscape Character Assessment (Hankinson Duckett Associates 2015)**
- Windlebrook and Southern Bourne River Floodplain
  - Blackwater River Floodplain
  - Deer Rock Hill Sandy Heath and Common
  - Chobham Sandy Heath and Common
  - Westend and Pirbright Sandy Heath and Common
  - Pirbright to Hook Heath Settled and Wooded Sandy Farmland
  - Wyke to Mayford Settled and Wooded Sandy Farmland
  - Bagshot to Windlesham Settled and Wooded Sandy Farmland
  - Windlesham Settled and Wooded Sandy Farmland
  - Windlesham to Knaphill Settled and Wooded Sandy Farmland
  - Bagshot and Lightwater West Sandy Woodland
  - Deepcut Sandy Woodland
- Hampshire Integrated Character Areas (Hampshire County Council, 2012)**
- North East Hampshire Plantations and Heath

The order limits show an assumed Project working area. This has been based on the pipeline route and developed for the purposes of scoping.

0	17/07/2018	For Issue	RH	VW	HB	RS
Rev.	Rev. Date	Purpose of revision	Orig/Down	Checked	Rev'd	Apprv'd

**JACOBS**  
 1180 Epsom Road, Weymouth, Dorset, BH20 2JL, UK  
 Tel: +44(0)1945 946 7000 Fax: +44(0)1945 946 7001  
 www.jacobs.com

Client  
 Esso Petroleum Company, Limited  
 Ermyn House,  
 Ermyn Way,  
 Leatherhead,  
 Surrey,  
 KT22 8UX

Project  
 Southampton to London Pipeline Project

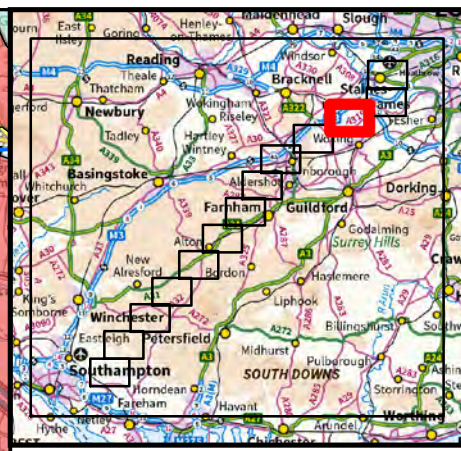
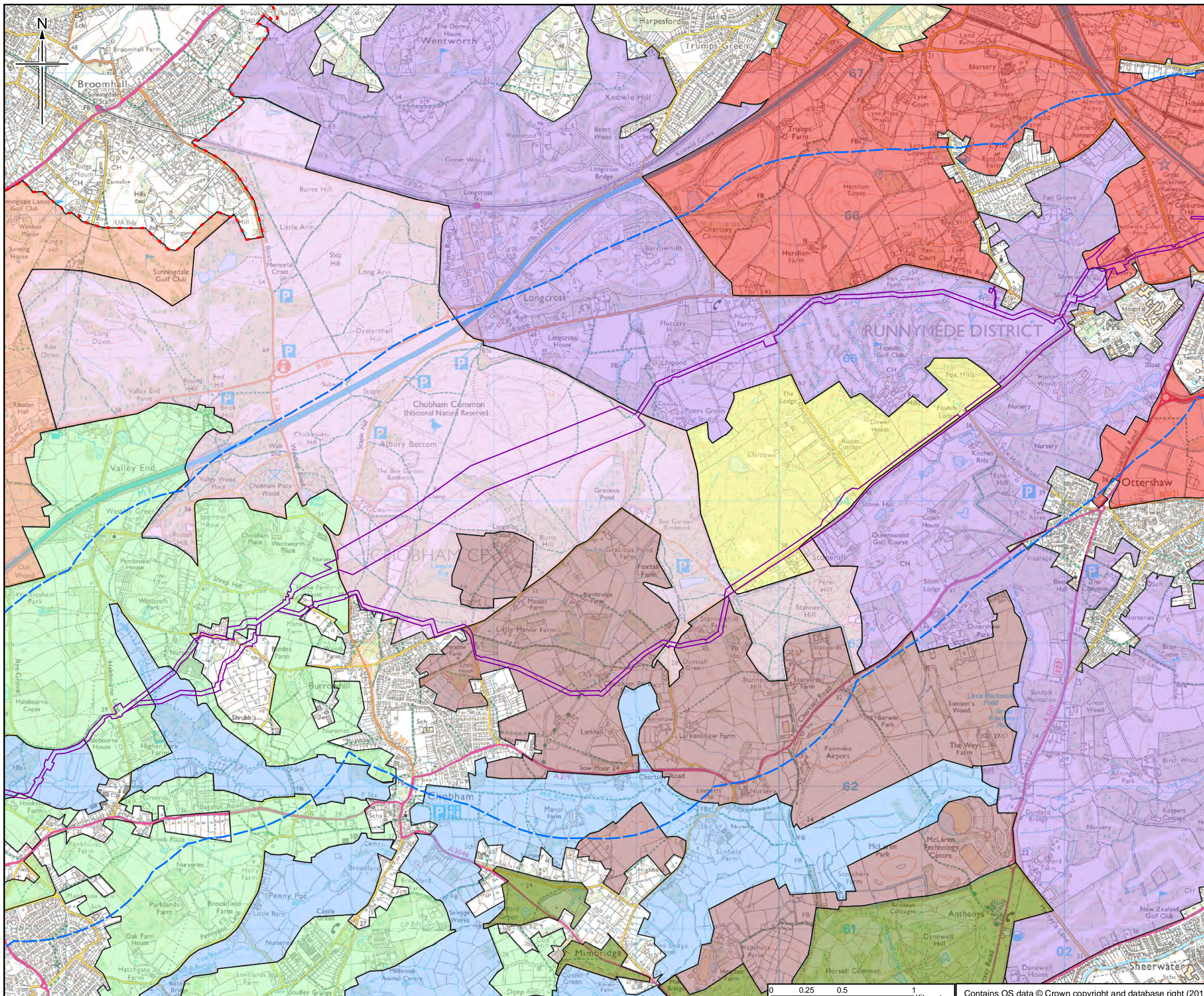
Drawing title  
**SURREY & HAMPSHIRE LANDSCAPE CHARACTER AREAS**

Drawing Status	FOR ISSUE		
Scale	1:25,000	@ A3	DO NOT SCALE
Jacobs No.	B2325300		
BIM No.			
Drawing number	Figure 10.2 Sheet 11 of 14	Rev	0

This drawing is not to be used in whole or part other than for the intended purpose and project as defined on this drawing. Refer to the contract for full terms and conditions.







- Legend**
- Order Limits
  - Order Limits 1km Buffer
  - Hampshire/Surrey Boundary
- Surrey Landscape Character Assessment (Hankinson Duckett Associates 2015)**
- Thames River Floodplain
  - Northern Bourne River Floodplain
  - Windlebrook and Southern Bourne River Floodplain
  - Chobham Sandy Heath and Common
  - Trumps Green to New Haw Settled and Wooded Sandy Farmland
  - Wentworth to Sheerwater Settled and Wooded Sandy Farmland
  - Windlesham Settled and Wooded Sandy Farmland
  - Windlesham to Knaphill Settled and Wooded Sandy Farmland
  - Chobham East Settled and Wooded Sandy Farmland
  - Foxhill Sandy Woodland
  - Horsell North Sandy Woodland

The order limits show an assumed Project working area. This has been based on the pipeline route and developed for the purposes of scoping.

0	17/07/2018	For Issue	RH	VW	HB	RS
Rev.	Rev. Date	Purpose of revision	OnG/Dwn	Checkd	Rev'd	Apprv'd

**JACOBS**  
 1180 Eskdale Road, Weymouth, Dorset, BH11 1ST, UK  
 Tel: +44(0)119 946 7000 Fax: +44(0)119 946 7001  
 www.jacobs.com

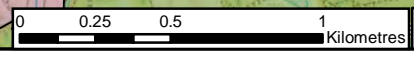
Client  
 Esso Petroleum Company, Limited  
 Ermyn House,  
 Ermyn Way,  
 Leatherhead,  
 Surrey,  
 KT22 8UX

Project  
 Southampton to London Pipeline Project

Drawing title  
**SURREY & HAMPSHIRE LANDSCAPE CHARACTER AREAS**

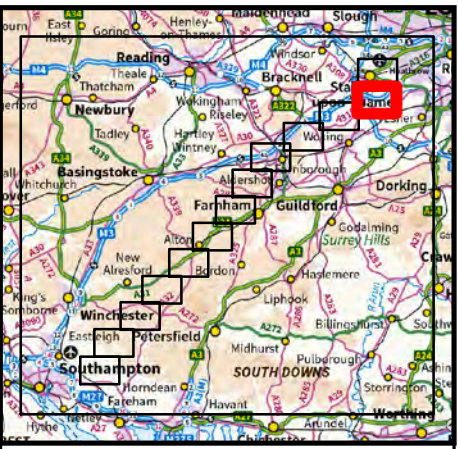
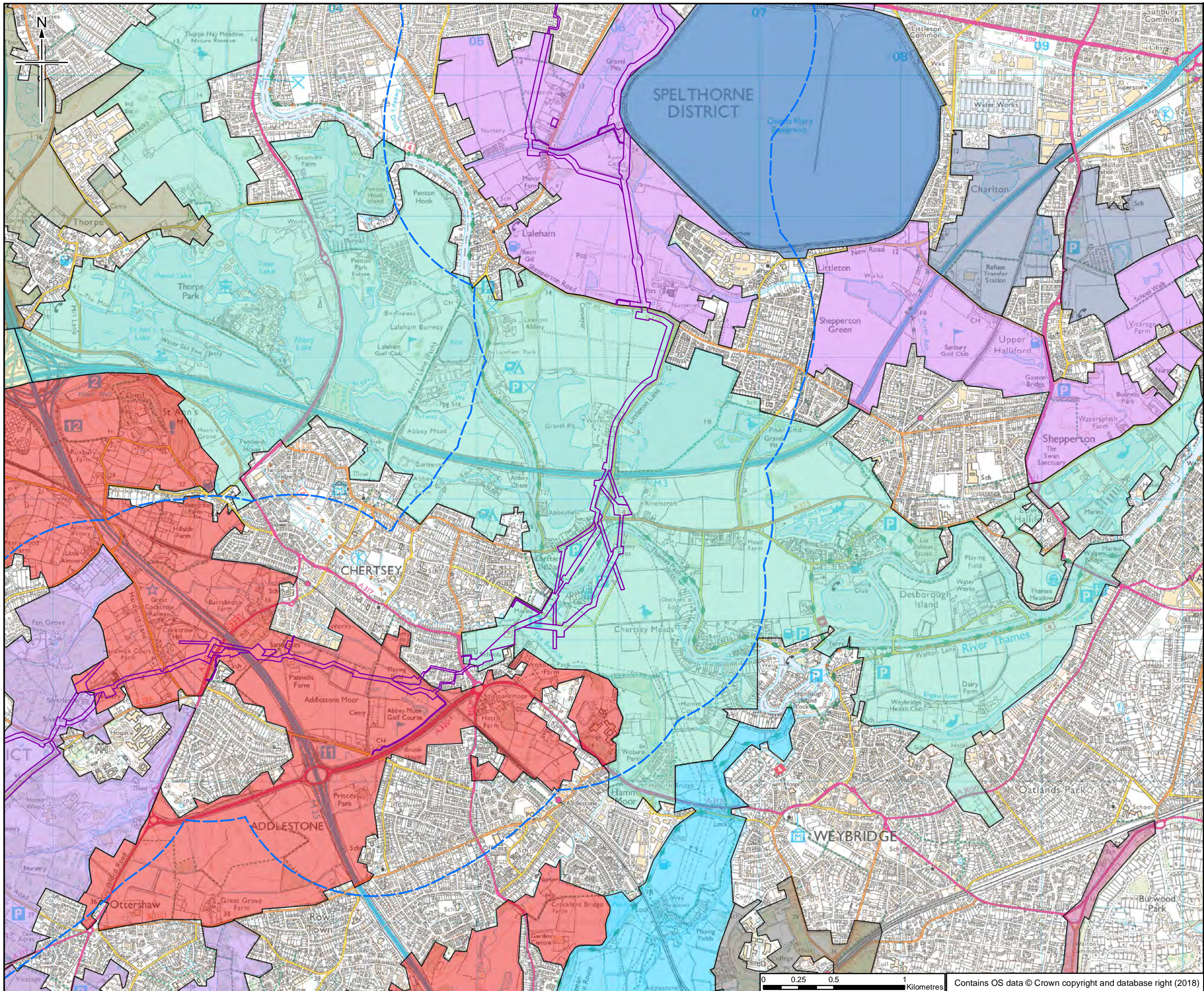
Drawing Status	FOR ISSUE		
Scale	1:25,000	@ A3	DO NOT SCALE
Jacobs No.	B2325300		
BIM No.			
Drawing number	Figure 10.2 Sheet 12 of 14	Rev	0

This drawing is not to be used in whole or part other than for the intended purpose and project as defined on this drawing. Refer to the contract for full terms and conditions.



Contains OS data © Crown copyright and database right (2018)





- Legend**
- Order Limits
  - Order Limits 1km Buffer
  - Surrey Landscape Character Assessment (Hankinson Duckett Associates 2015)**
  - Ash River Floodplain
  - Thames River Floodplain
  - Northern Bourne River Floodplain
  - Lower Wey River Floodplain
  - Thames Valley Reservoirs
  - Thames River Valley Floor
  - Ash River Valley Floor
  - Trumps Green to New Haw Settled and Wooded Sandy Farmland
  - Wentworth to Sheerwater Settled and Wooded Sandy Farmland
  - Weybridge Settled and Wooded Sandy Farmland
  - Heathside Unique Area on the Edge of Urban Areas
  - Walton Common Distinct Area on the Edge of Urban Areas

The order limits show an assumed Project working area. This has been based on the pipeline route and developed for the purposes of scoping.

Rev.	Rev. Date	Purpose of revision	Ons/Dwn	Checkd	Rev'd	Apprv'd
0	17/07/2016	For Issue	RH	VW	HB	RS

**JACOBS**  
 1180 Eskdale Road, Weymouth, Dorset, BH11 1TU, UK  
 Tel: +44(0)118 946 7000 Fax: +44(0)118 946 7001  
 www.jacobs.com


Client  
 Esso Petroleum Company, Limited  
 Ermyn House,  
 Ermyn Way,  
 Leatherhead,  
 Surrey,  
 KT22 8UX

Project  
 Southamton to London Pipeline Project

Drawing title  
**SURREY & HAMPSHIRE LANDSCAPE CHARACTER AREAS**

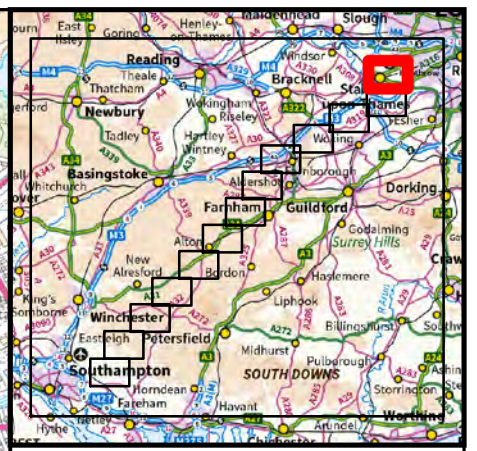
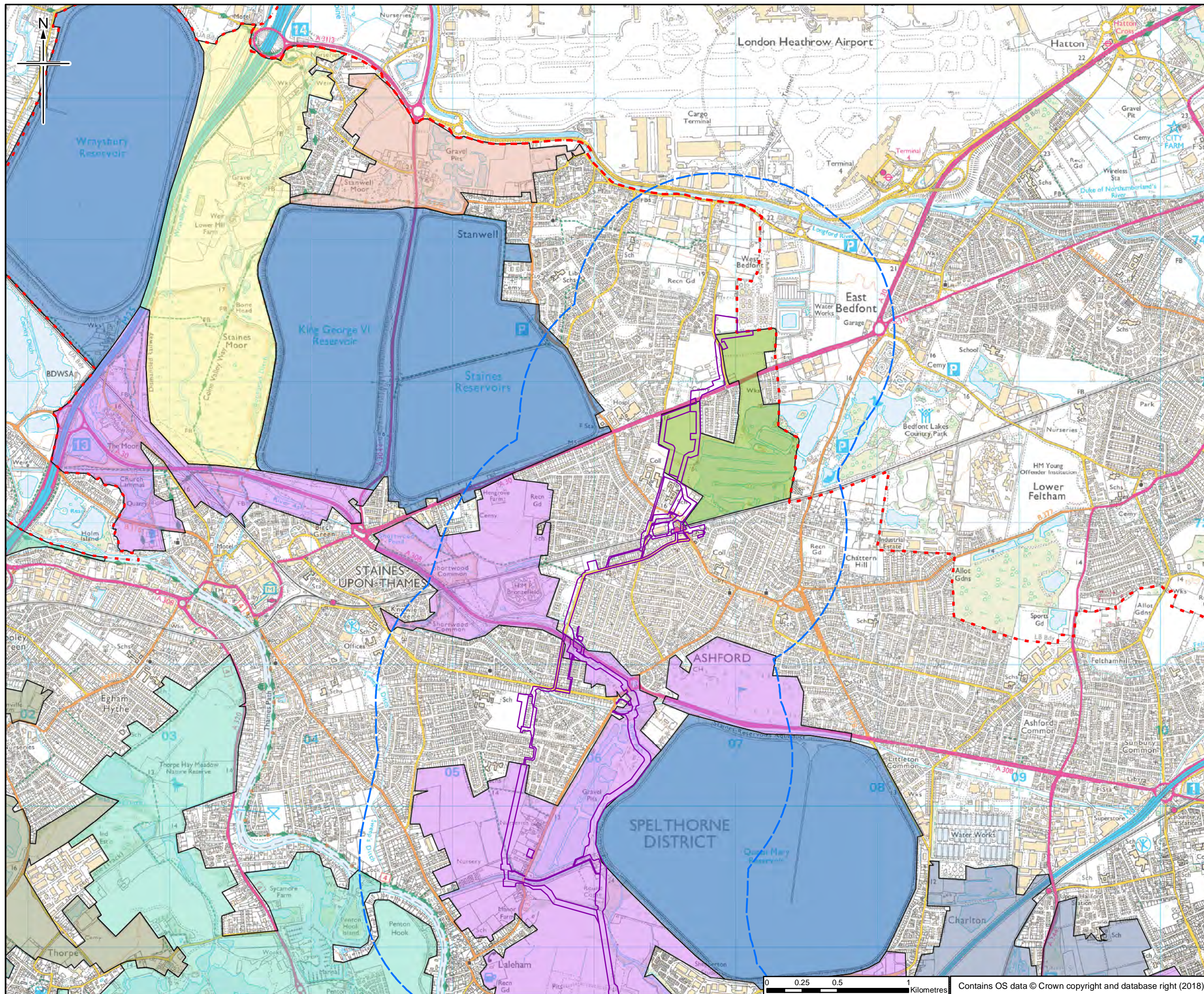
Drawing Status	FOR ISSUE	
Scale	1:25,000 @ A3	DO NOT SCALE
Jacobs No.	B2325300	
BIM No.		
Drawing number	Figure 10.2 Sheet 13 of 14	Rev 0

This drawing is not to be used in whole or part other than for the intended purpose and project as defined on this drawing. Refer to the contract for full terms and conditions.



Contains OS data © Crown copyright and database right (2018)





**Legend**

- Order Limits
- Order Limits 1km Buffer
- Hampshire/Surrey Boundary

**Surrey Landscape Character Assessment (Hankinson Duckett Associates 2015)**

- Colne River Floodplain
- Ash River Floodplain
- Thames River Floodplain
- Thames Valley Reservoirs
- Colne River Valley Floor
- Thames River Valley Floor
- Ash River Valley Floor
- Princes Lakes Significant Greenspace within Urban Areas

The order limits show an assumed Project working area. This has been based on the pipeline route and developed for the purposes of scoping.

0	17/07/2016	For Issue	RH	VW	HB	RS
Rev.	Rev. Date	Purpose of revision	Orig/Dwn	Checkd	Rev'd	Apprv'd

**JACOBS**  
 1180 Estate Road, Weybridge, Wokingham, RG11 1TU, UK  
 Tel: +44(0)118 946 7000 Fax: +44(0)118 946 7001  
 www.jacobs.com

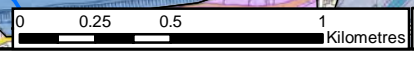
Client  
 Esso Petroleum Company, Limited  
 Ermyn House,  
 Ermyn Way,  
 Leatherhead,  
 Surrey,  
 KT22 8UX

Project  
 Southampton to London Pipeline Project

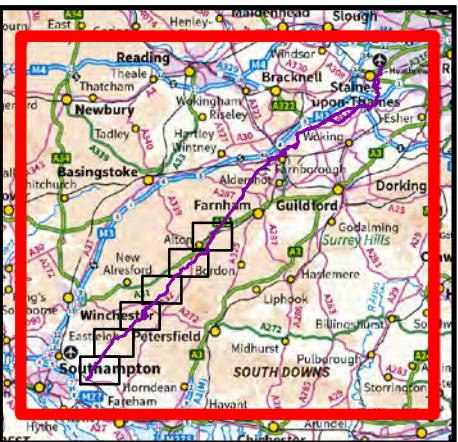
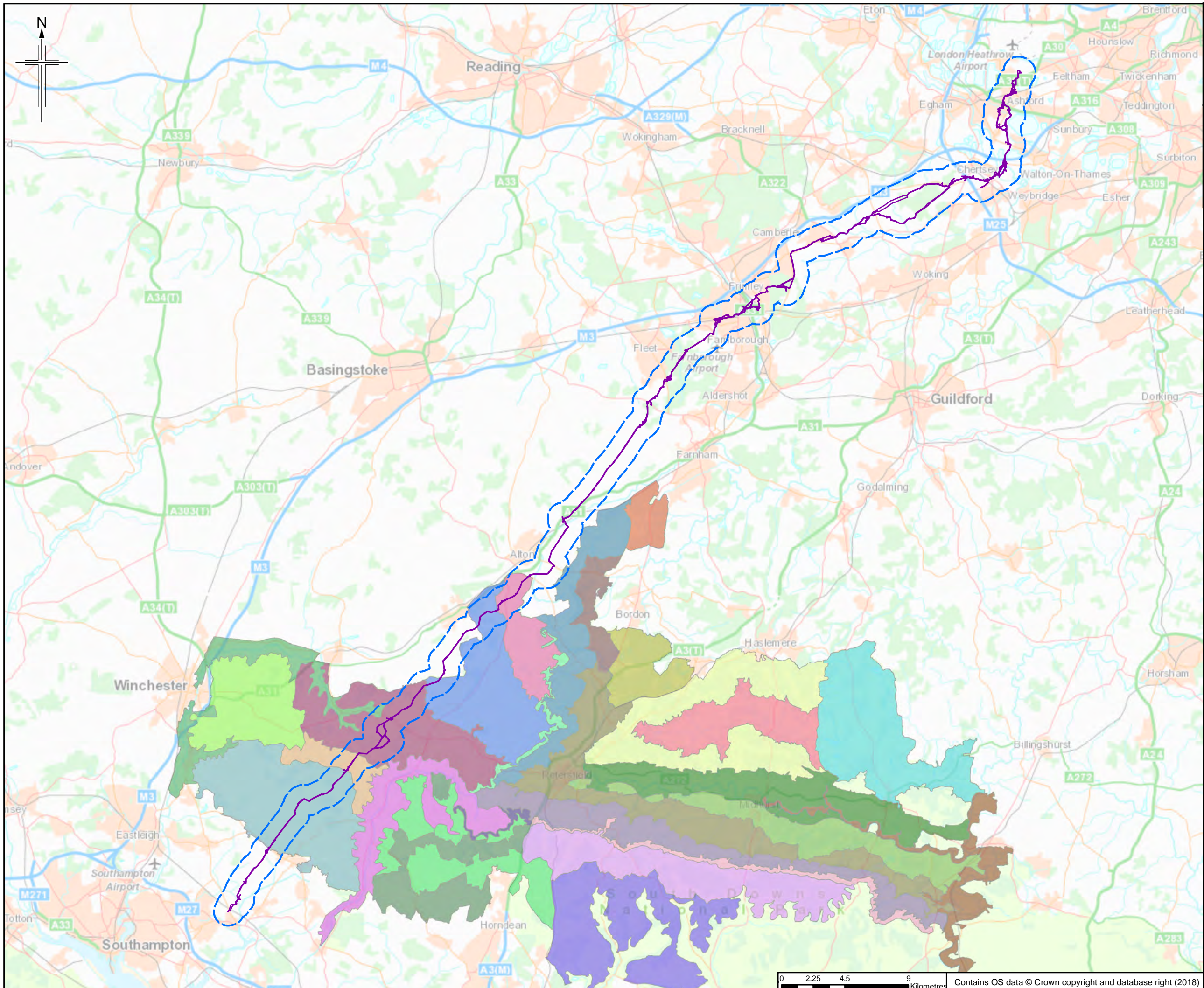
Drawing title  
**SURREY & HAMPSHIRE LANDSCAPE CHARACTER AREAS**

Drawing Status	FOR ISSUE		
Scale	1:25,000	@ A3	DO NOT SCALE
Jacobs No.	B2325300		
BIM No.			
Drawing number	Figure 10.2 Sheet 14 of 14	Rev	0

This drawing is not to be used in whole or part other than for the intended purpose and project as defined on this drawing. Refer to the contract for full terms and conditions.







- Legend**
- Order Limits
  - Order Limits 1km Buffer
- South Downs Integrated Landscape Character Areas (Land Use Consultants 2011)**
- A5: East Winchester Open Downs
  - B2: Queen Elizabeth Forest to East Dean Wooded Estate Downland
  - B3: Stansted to West Dean Wooded Estate Downland
  - C1: Froxfield Clay Plateau
  - D1a: South Winchester Downland Mosaic
  - D1b: South Winchester Downland Mosaic
  - D2a: Hambledon to Clanfield Downland Mosaic
  - D2b: Hambledon to Clanfield Downland Mosaic
  - D3a: Bramdean and Cheriton Downland Mosaic
  - D4a: Newton Valence Downland Mosaic
  - E3: Meon Valley
  - E4: Itchen Valley
  - F4: Arun and Lower Rother Floodplain
  - H4: Buriton to Arun Scarp
  - H5: Saltdown to Butser Hill Scarp
  - H6: Selborne Hangers to East Meon Scarp
  - J1: East Hampshire Greensand Terrace
  - J2: East Meon to Bury Greensand Terrace
  - K1: Rother Valley Mixed Farmland and Woodland
  - K2: Kingsley / Blackmoor Mixed Farmland and Woodland
  - K3: Alice Holt Mixed Farmland and Woodland
  - L2: Rother Farmland and Heath Mosaic
  - L3: Woolmer Forest / Weaver's Down
  - M1: North Rother Valley Sandy Arable Farmland
  - N1: Blackdown to Petworth Greensand Hills
  - O1: Milland Basin
  - O2: Northchapel Basin

See Sheets 2 to 7 for details. The order limits show an assumed Project working area. This has been based on the pipeline route and developed for the purposes of scoping.

Rev.	Rev. Date	Purpose of revision	Orig/Dwn	Checkd	Rev'd	Apprv'd
0	17/07/2016	For Issue				

**JACOBS**  
 1180 Exton Road, Weybridge, Middlesex, TW20 2EX, UK  
 Tel: +44(0)118 946 7000 Fax: +44(0)118 946 7001  
 www.jacobs.com


Client  
 Esso Petroleum Company, Limited  
 Ermyn House,  
 Ermyn Way,  
 Leatherhead,  
 Surrey,  
 KT22 8UX

Project  
 Southamton to London Pipeline Project

Drawing title  
**SOUTH DOWNS INTEGRATED LANDSCAPE CHARACTER AREAS**

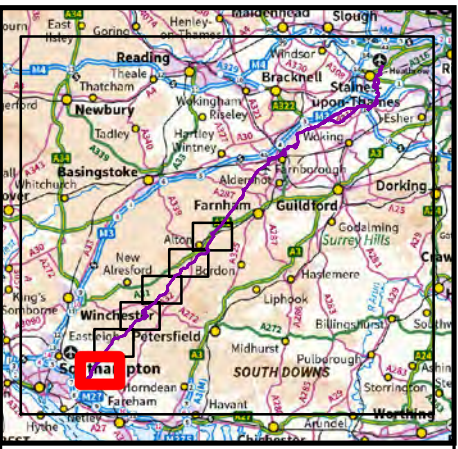
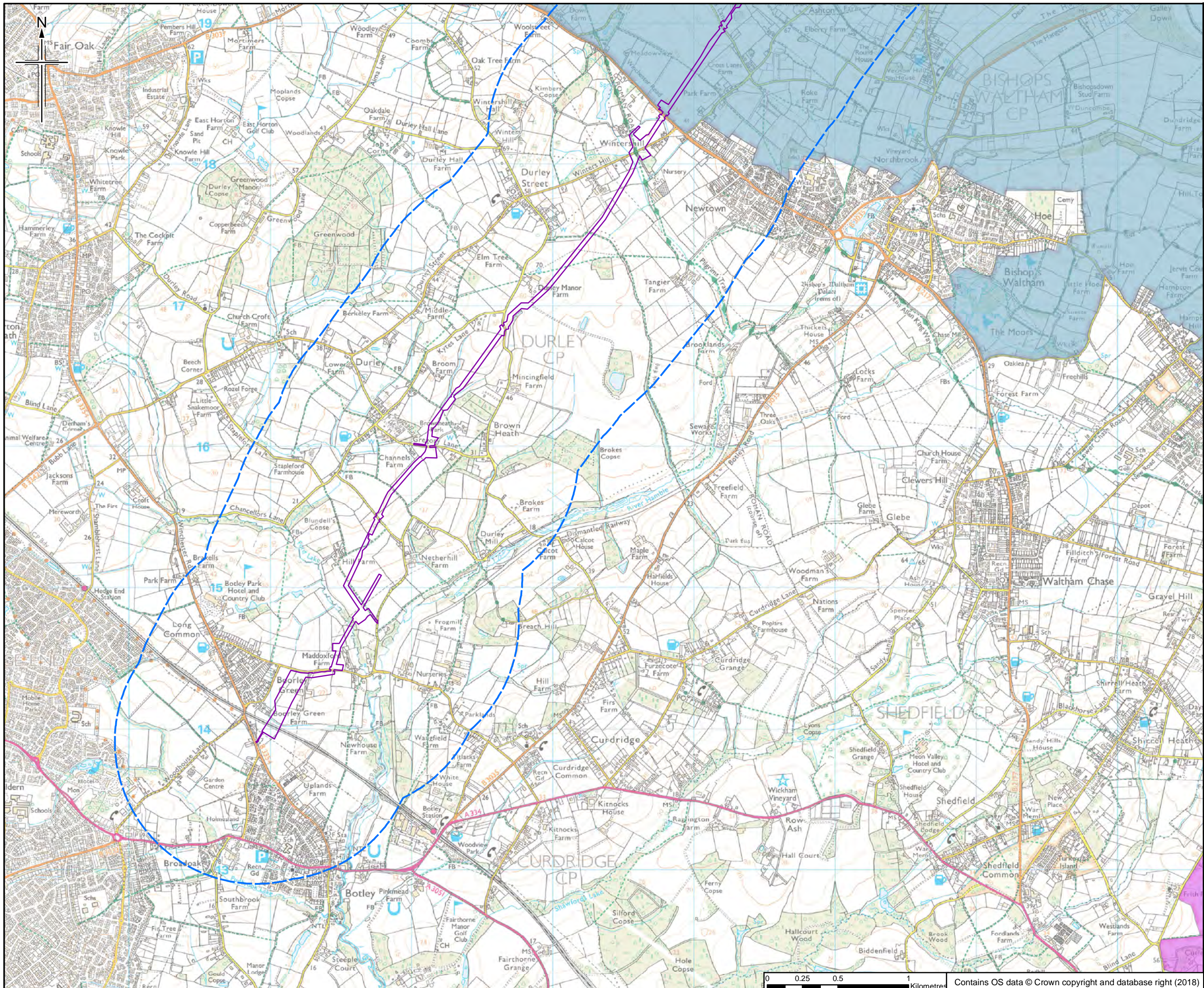
Drawing Status	FOR ISSUE	
Scale	1:250,000 @ A3	DO NOT SCALE
Jacobs No.	B2325300	
BIM No.		
Drawing number	Figure 10.3 Sheet 1 of 7	Rev 0

This drawing is not to be used in whole or part other than for the intended purpose and project as defined on this drawing. Refer to the contract for full terms and conditions.



Contains OS data © Crown copyright and database right (2018)





**Legend**

- Order Limits
- Order Limits 1km Buffer

**South Downs Integrated Landscape Character Areas (Land Use Consultants 2011)**

- D1a: South Winchester Downland Mosaic
- E3: Meon Valley

The order limits show an assumed Project working area. This has been based on the pipeline route and developed for the purposes of scoping.

0	17/07/2016	For Issue	RH	VW	HB	RS
Rev.	Rev. Date	Purpose of revision	Orig/Down	Checked	Rev'd	Apprv'd

**JACOBS**  
 1180 Estate Road, Weybridge, Middlesex, TW20 2EX, UK  
 Tel: +44(0)191 946 7000 Fax: +44(0)191 946 7001  
 www.jacobs.com

Client  
 Esso Petroleum Company, Limited  
 Ermyn House,  
 Ermyn Way,  
 Leatherhead,  
 Surrey,  
 KT22 8UX

Project  
 Southamton to London Pipeline Project

Drawing title  
**SOUTH DOWNS INTEGRATED LANDSCAPE CHARACTER AREAS**

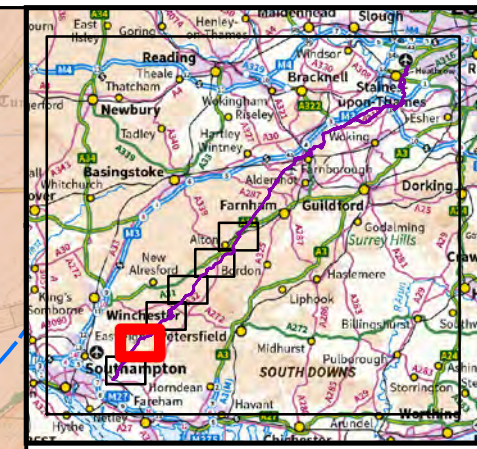
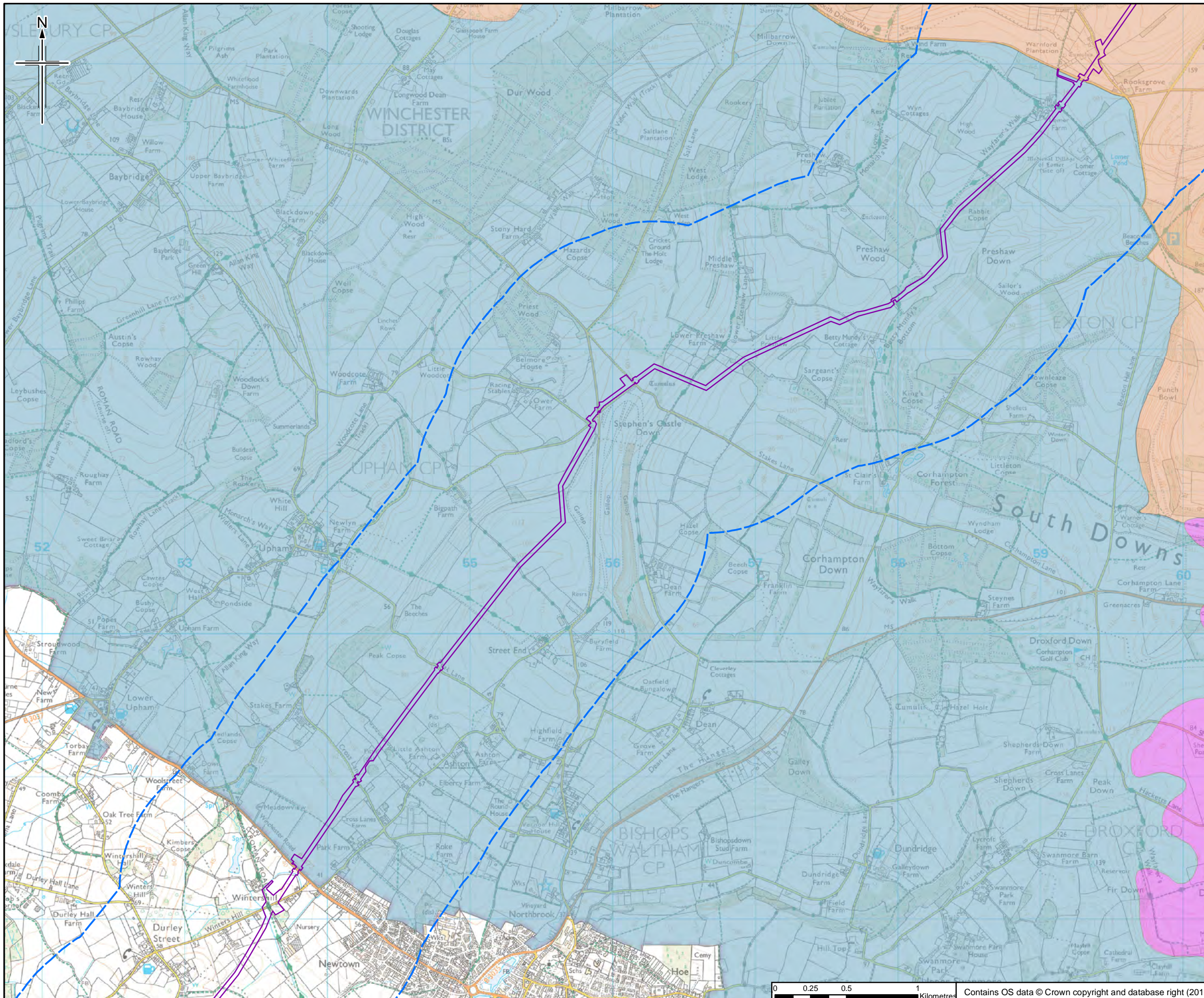
Drawing Status	FOR ISSUE	
Scale	1:25,000 @ A3	DO NOT SCALE
Jacobs No.	B2325300	
BIM No.		
Drawing number	Figure 10.3 Sheet 2 of 7	Rev 0

This drawing is not to be used in whole or part other than for the intended purpose and project as defined on this drawing. Refer to the contract for full terms and conditions.



Contains OS data © Crown copyright and database right (2018)





**Legend**

- Order Limits
- Order Limits 1km Buffer

**South Downs Integrated Landscape Character Areas (Land Use Consultants 2011)**

- D1a: South Winchester Downland Mosaic
- D1b: South Winchester Downland Mosaic
- E3: Meon Valley

The order limits show an assumed Project working area. This has been based on the pipeline route and developed for the purposes of scoping.

0	17/07/2018	For Issue	RH	VW	HB	RS
Rev.	Rev. Date	Purpose of revision	Orig/Down	Checked	Rev'd	Apprv'd

**JACOBS**  
 1180 Eskdale Road, Weybridge, Wokingham, RG41 1TU, UK  
 Tel: +44(0)118 946 7000 Fax: +44(0)118 946 7001  
 www.jacobs.com

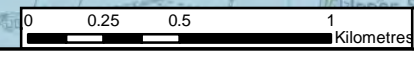
Client  
 Esso Petroleum Company, Limited  
 Ermyn House,  
 Ermyn Way,  
 Leatherhead,  
 Surrey,  
 KT22 8UX

Project  
 Southampton to London Pipeline Project

Drawing title  
**SOUTH DOWNS INTEGRATED LANDSCAPE CHARACTER AREAS**

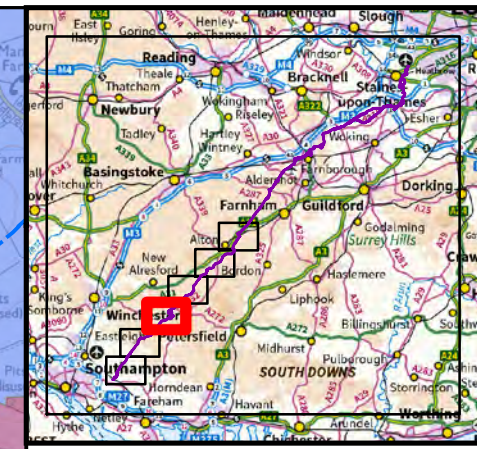
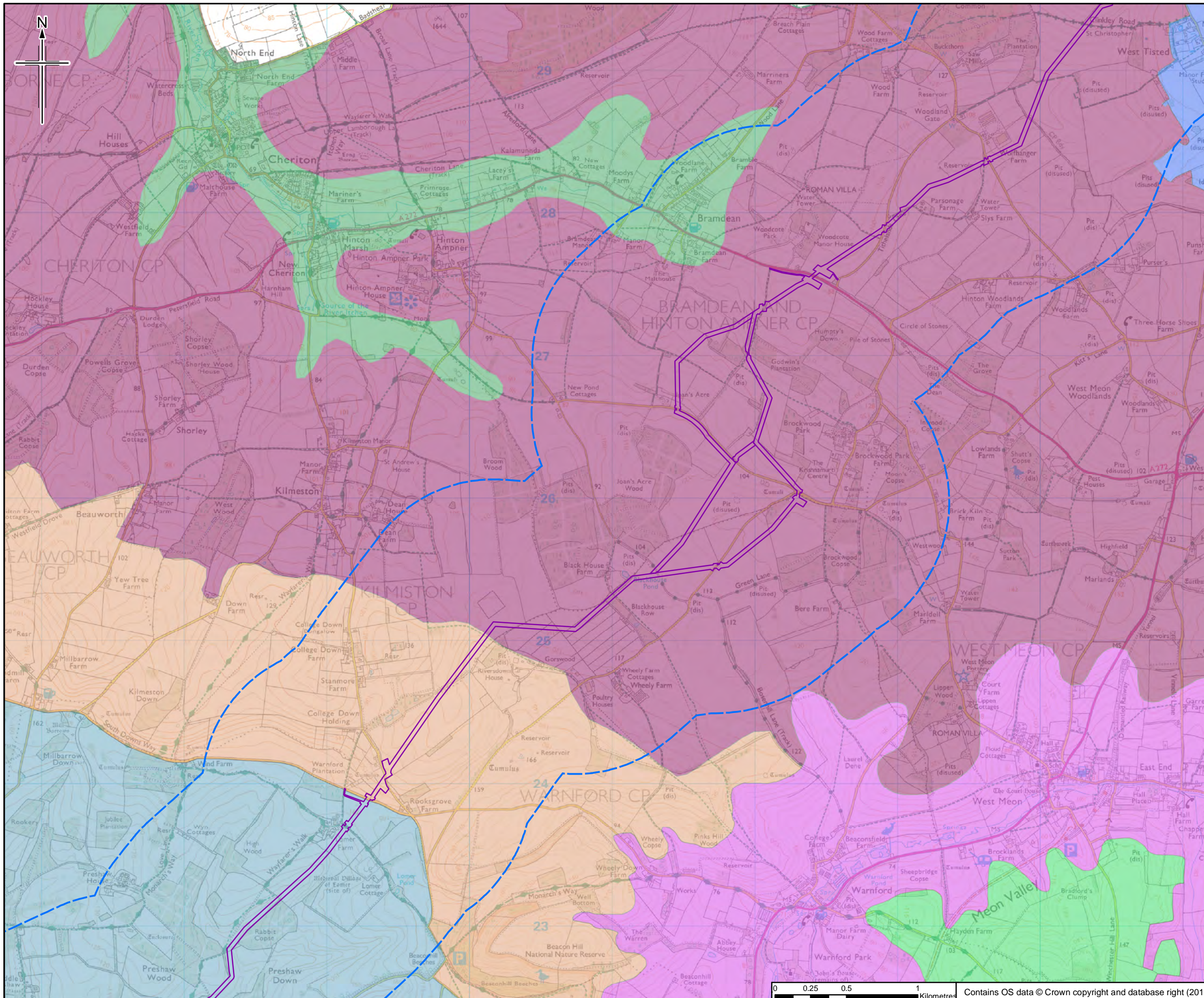
Drawing Status	FOR ISSUE	
Scale	1:25,000 @ A3	DO NOT SCALE
Jacobs No.	B2325300	
BIM No.		
Drawing number	Figure 10.3 Sheet 3 of 7	Rev 0

This drawing is not to be used in whole or part other than for the intended purpose and project as defined on this drawing. Refer to the contract for full terms and conditions.



Contains OS data © Crown copyright and database right (2018)





- Legend**
- Order Limits
  - Order Limits 1km Buffer
  - South Downs Integrated Landscape Character Areas (Land Use Consultants 2011)**
  - C1: Froxfield Clay Plateau
  - D1a: South Winchester Downland Mosaic
  - D1b: South Winchester Downland Mosaic
  - D2b: Hamledon to Clanfield Downland Mosaic
  - D3a: Bramdean and Cheriton Downland Mosaic
  - E3: Meon Valley
  - E4: Itchen Valley

The order limits show an assumed Project working area. This has been based on the pipeline route and developed for the purposes of scoping.

Rev.	Rev. Date	Purpose of revision	On	By	Checked	Revised	Approved
0	17/07/2018	For Issue	RH	VW	HB	RS	

**JACOBS**  
 1180 Eskdale Road, Weybridge, Wokingham, RG41 5TU, UK  
 Tel: +44(0)118 946 7000 Fax: +44(0)118 946 7001  
 www.jacobs.com

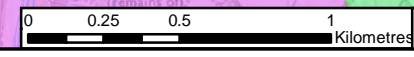
Client  
 Esso Petroleum Company, Limited  
 Ermyn House,  
 Ermyn Way,  
 Leatherhead,  
 Surrey,  
 KT22 8UX

Project  
 Southampton to London Pipeline Project

Drawing title  
**SOUTH DOWNS INTEGRATED LANDSCAPE CHARACTER AREAS**

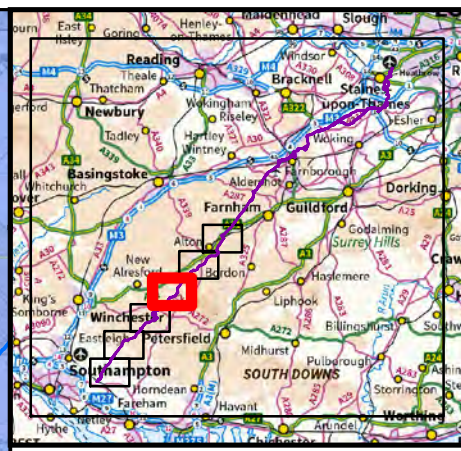
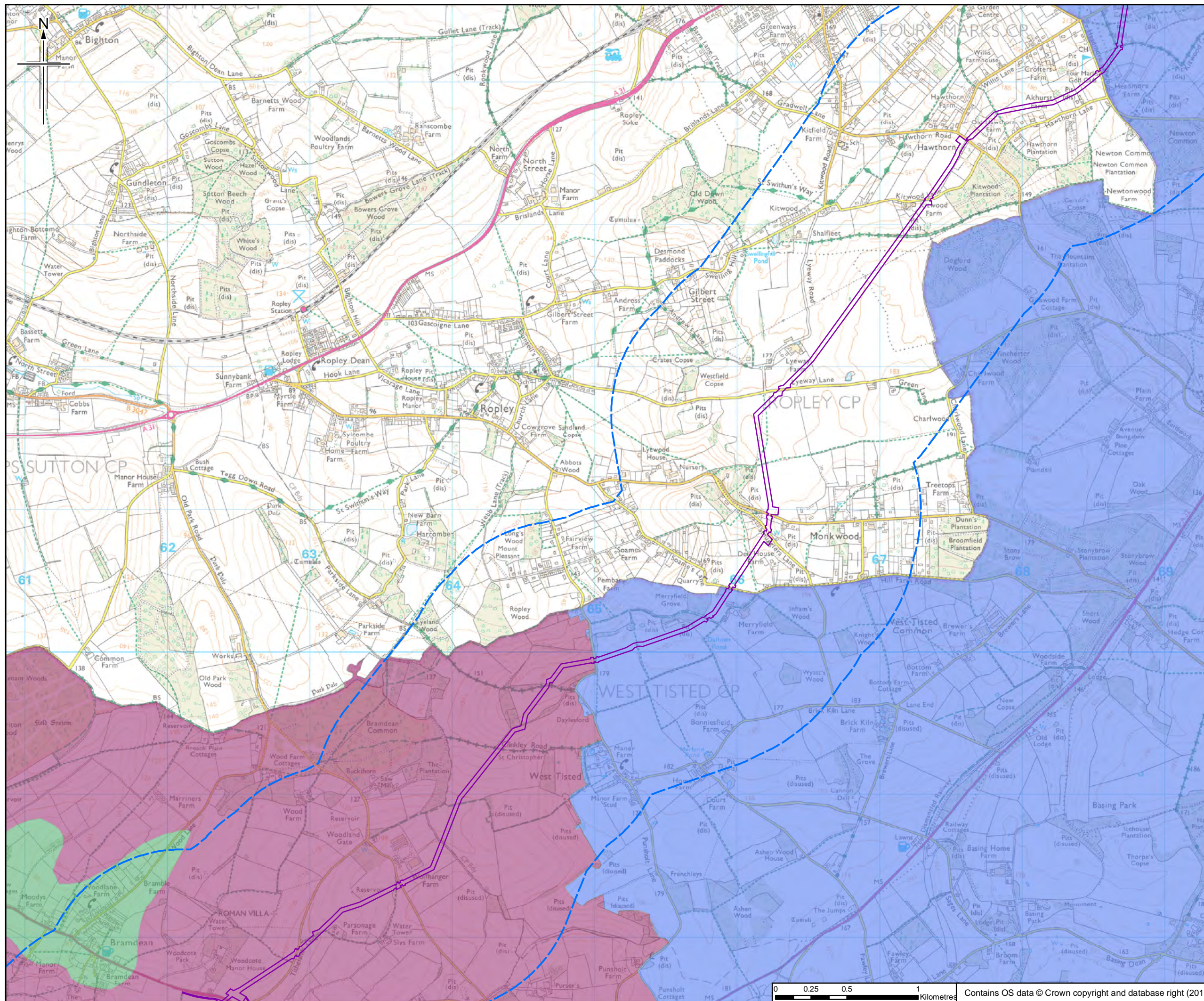
Drawing Status	FOR ISSUE		
Scale	1:25,000	@ A3	DO NOT SCALE
Jacobs No.	B2325300		
BIM No.			
Drawing number	Figure 10.3 Sheet 4 of 7		Rev 0

This drawing is not to be used in whole or part other than for the intended purpose and project as defined on this drawing. Refer to the contract for full terms and conditions.



Contains OS data © Crown copyright and database right (2018)





- Legend**
- Order Limits
  - Order Limits 1km Buffer
- South Downs Integrated Landscape Character Areas (Land Use Consultants 2011)**
- C1: Froxfield Clay Plateau
  - D3a: Bramdean and Cheriton Downland Mosaic
  - E4: Itchen Valley

The order limits show an assumed Project working area. This has been based on the pipeline route and developed for the purposes of scoping.

Rev.	Rev. Date	Purpose of revision	Ons/Dwn	Checkd	Revd	Apprv'd
0	17/07/2018	For Issue	RH	VW	HB	RS

**JACOBS**  
 1180 Eskdale Road, Weybridge, Wokingham, RG41 1TU, UK  
 Tel: +44(0)118 946 7000 Fax: +44(0)118 946 7001  
 www.jacobs.com

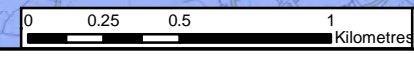
Client  
 Esso Petroleum Company, Limited  
 Ermyn House,  
 Ermyn Way,  
 Leatherhead,  
 Surrey,  
 KT22 8UX

Project  
 Southamton to London Pipeline Project

Drawing title  
**SOUTH DOWNS INTEGRATED LANDSCAPE CHARACTER AREAS**

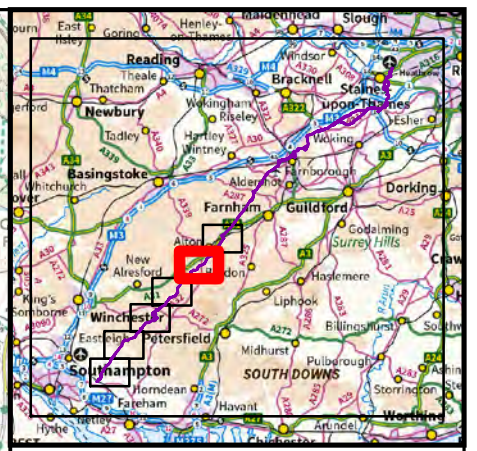
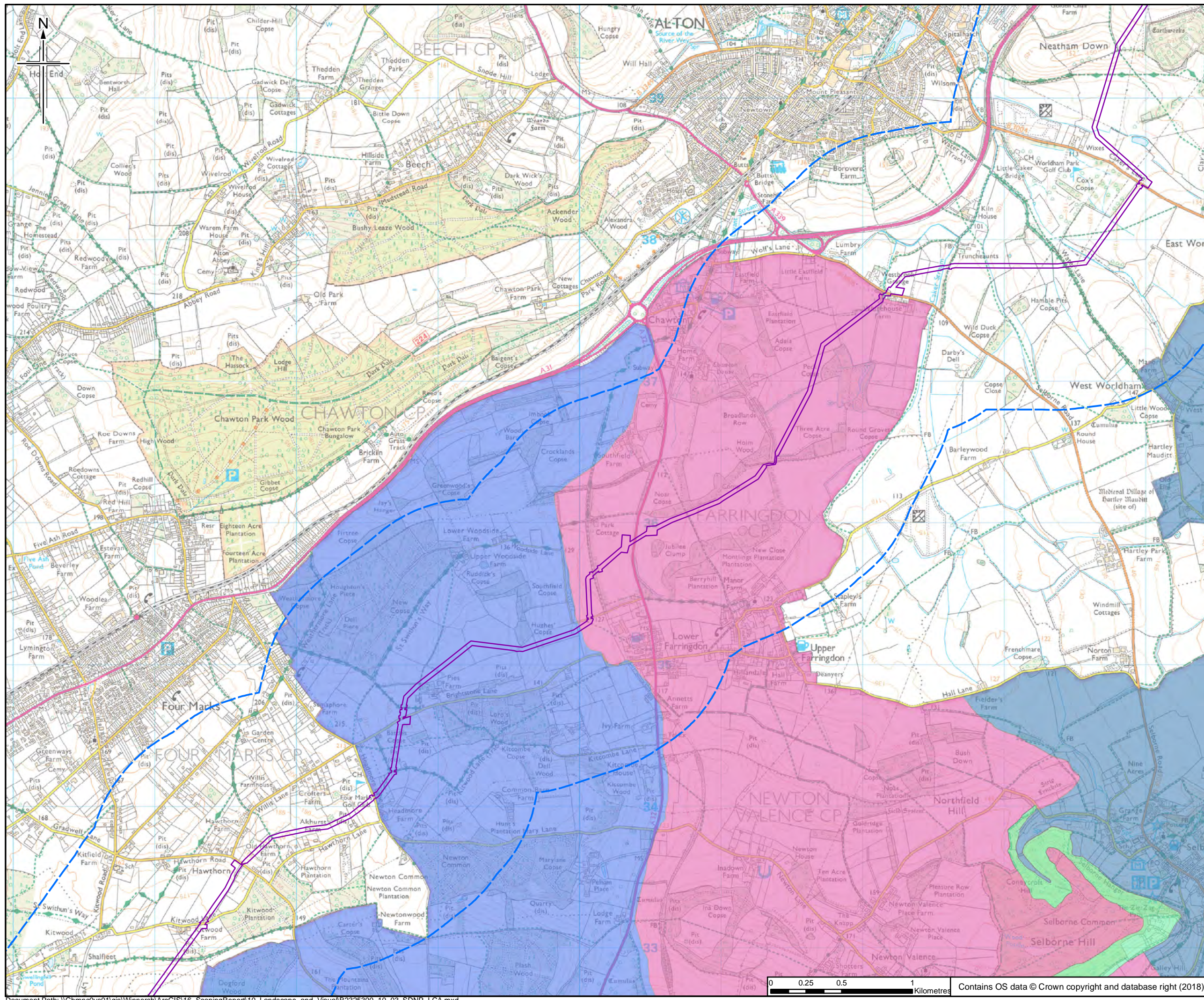
Drawing Status	FOR ISSUE	
Scale	1:25,000 @ A3	DO NOT SCALE
Scale	DO NOT SCALE	
Jacobs No.	B2325300	
BIM No.		
Drawing number	Figure 10.3 Sheet 5 of 7	Rev 0

This drawing is not to be used in whole or part other than for the intended purpose and project as defined on this drawing. Refer to the contract for full terms and conditions.



Contains OS data © Crown copyright and database right (2018)





- Legend**
- Order Limits
  - Order Limits 1km Buffer
  - South Downs Integrated Landscape Character Areas (Land Use Consultants 2011)**
  - C1: Froxfield Clay Plateau
  - D4: Newton Valence Downland Mosaic
  - H6: Selborne Hangers to East Meon Scarp
  - J1: East Hampshire Greensand Terrace

The order limits show an assumed Project working area. This has been based on the pipeline route and developed for the purposes of scoping.

0	17/07/2018	For Issue	RH	VW	HB	RS
Rev.	Rev. Date	Purpose of revision	Ong/Dwn	Checkd	Rev'd	Apprv'd

**JACOBS**  
 1180 Epsom Road, Weybridge, Middlesex, TW20 2EX, UK  
 Tel: +44(0)181 946 7000 Fax: +44(0)181 946 7001  
 www.jacobs.com

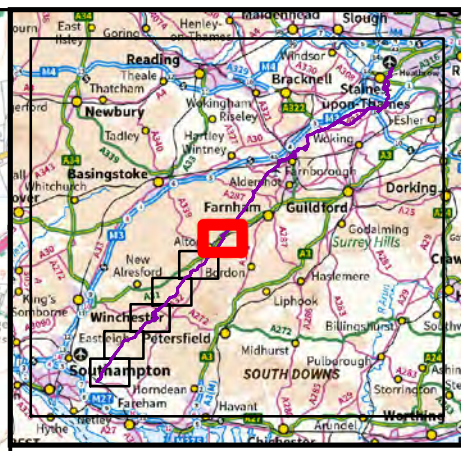
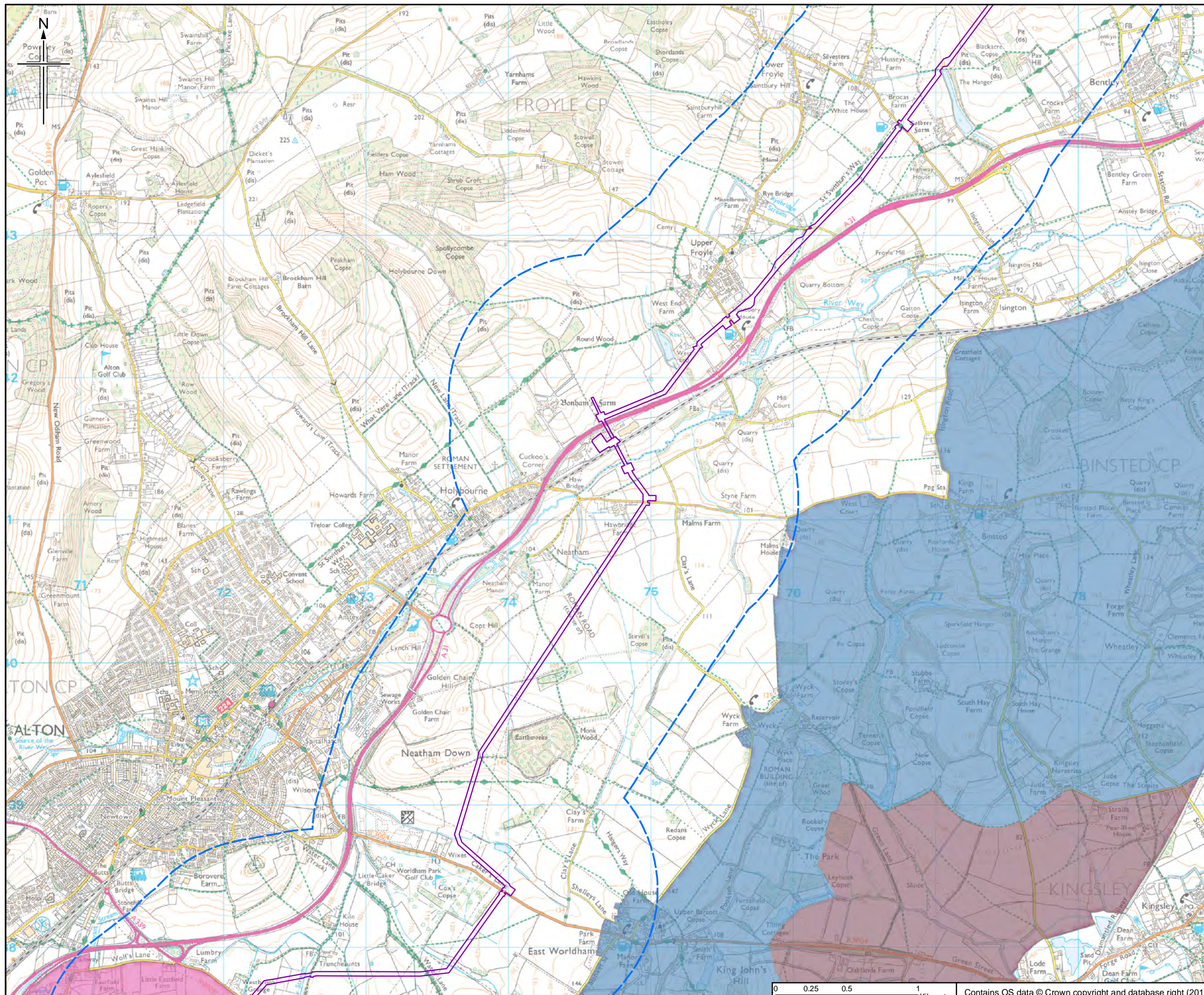
Client  
 Esso Petroleum Company, Limited  
 Ermyn House,  
 Ermyn Way,  
 Leatherhead,  
 Surrey,  
 KT22 8UX

Project  
 Southamptton to London Pipeline Project

Drawing title  
**SOUTH DOWNS INTEGRATED LANDSCAPE CHARACTER AREAS**

Drawing Status	FOR ISSUE	
Scale	1:25,000 @ A3	DO NOT SCALE
Jacobs No.	B2325300	
BIM No.		
Drawing number	Figure 10.3 Sheet 6 of 7	Rev 0





- Legend**
- Order Limits
  - Order Limits 1km Buffer
- South Downs Integrated Landscape Character Areas (Land Use Consultants 2011)**
- D4a: Newton Valence Downland Mosaic
  - J1: East Hampshire Greensand Terrace
  - K2: Kingsley / Blackmoor Mixed Farmland and Woodland
  - K3: Alice Holt Mixed Farmland and Woodland

The order limits show an assumed Project working area. This has been based on the pipeline route and developed for the purposes of scoping.

0	17/07/2018	For Issue	RH	VW	HB	RS
Rev.	Rev. Date	Purpose of revision	Orig/Down	Checked	Rev'd	Apprv'd

**JACOBS**  
 1180 Eskdale Road, Weybridge, Wokingham, RG41 1STU, UK  
 Tel: +44(0)118 946 7000 Fax: +44(0)118 946 7001  
 www.jacobs.com

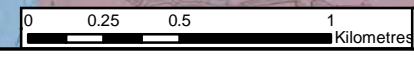
Client  
 Esso Petroleum Company, Limited  
 Ermyn House,  
 Ermyn Way,  
 Leatherhead,  
 Surrey,  
 KT22 8UX

Project  
 Southampton to London Pipeline Project

Drawing title  
**SOUTH DOWNS INTEGRATED LANDSCAPE CHARACTER AREAS**

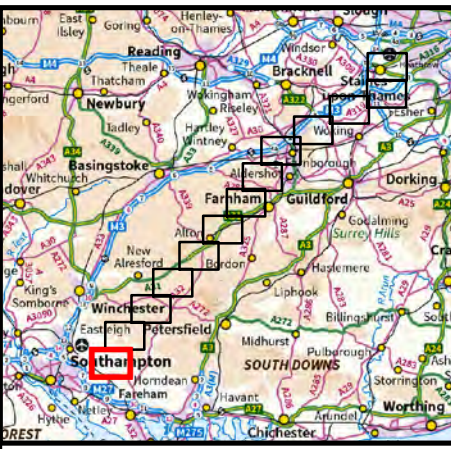
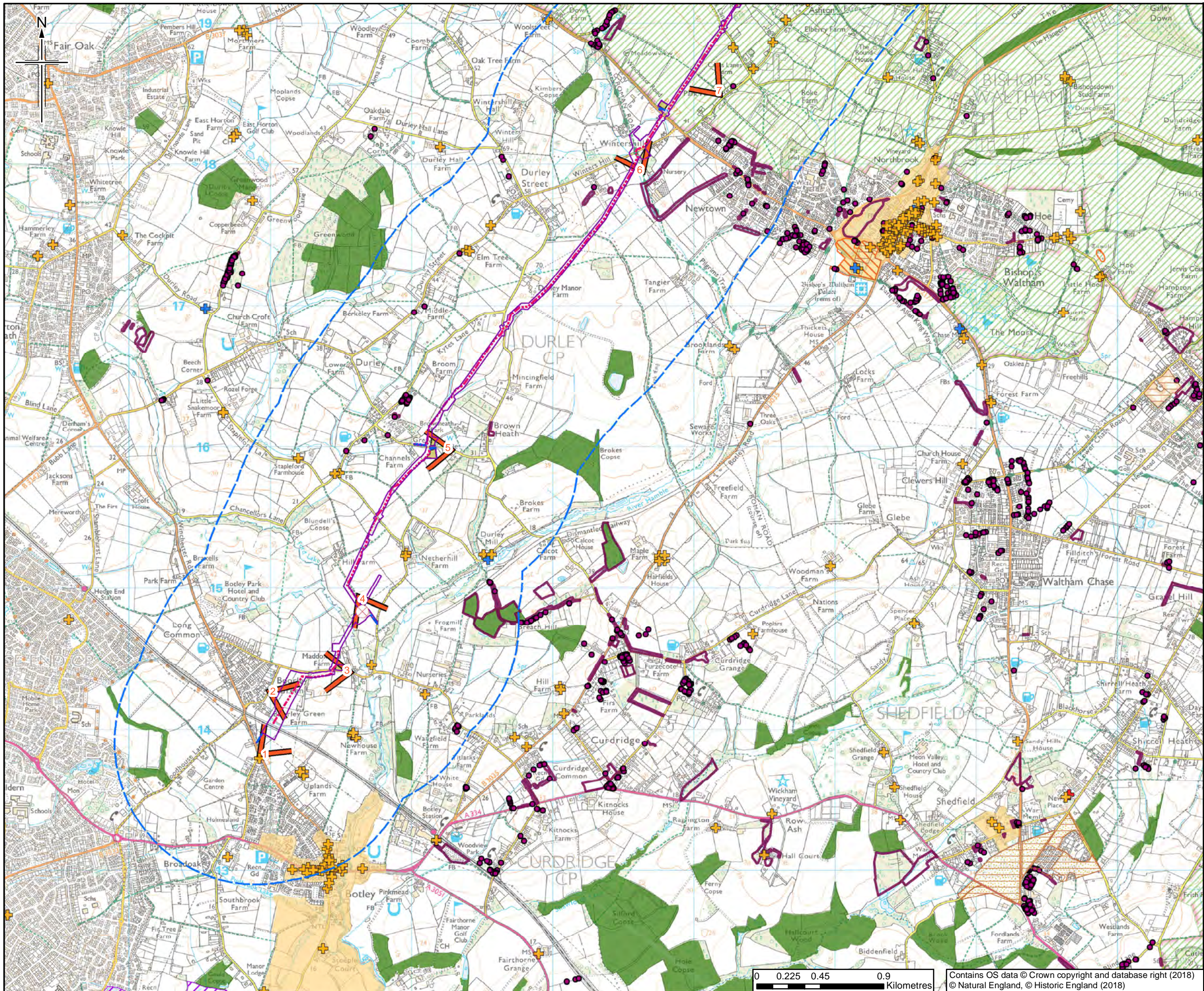
Drawing Status	FOR ISSUE		
Scale	1:25,000	@ A3	DO NOT SCALE
Jacobs No.	B2325300		
BIM No.			
Drawing number	Figure 10.3 Sheet 7 of 7		Rev 0

This drawing is not to be used in whole or part other than for the intended purpose and project as defined on this drawing. Refer to the contract for full terms and conditions.



Contains OS data © Crown copyright and database right (2018)





- Legend**
- Representative Viewpoint
  - Order Limits
  - Order Limits 1km Buffer
  - Valve Location
  - Haul Road
  - Off-Site Access Road
  - Construction Compound
  - South Downs National Park
  - Country Park
  - Open Access Land (CROW Act 2000)
  - Registered Common Land
  - Ancient Woodland
  - Tree Preservation Order\*\*
  - Scheduled Monument
  - Conservation Area
  - Listed Building
  - Grade I
  - Grade II\*
  - Grade II

**Notes**  
 \*\* Please note the dataset is not complete through the full study area. However, TPO data throughout the Order Limits and within 50m of the Order Limits is complete.  
 The order limits show an assumed Project working area. This has been based on the pipeline route and developed for the purposes of scoping.

Rev.	Rev. Date	For Issue	REM	HB	KP	RS
0	18/07/2018	For Issue				

**JACOBS**  
 1180 Eskdale Road, Weybridge, Wokingham, RG41 1TU, UK  
 Tel: +44(0)118 946 7000 Fax: +44(0)118 946 7001  
 www.jacobs.com


Client  
 Esso Petroleum Company, Limited  
 Ermyn House,  
 Ermyn Way,  
 Leatherhead,  
 Surrey,  
 KT22 8UX

Project  
 Southamton to London Pipeline Project

Drawing title  
**LANDSCAPE CONSTRAINTS AND REPRESENTATIVE VIEWPOINTS**

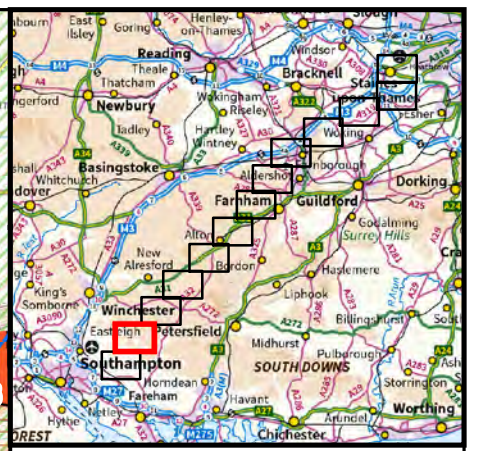
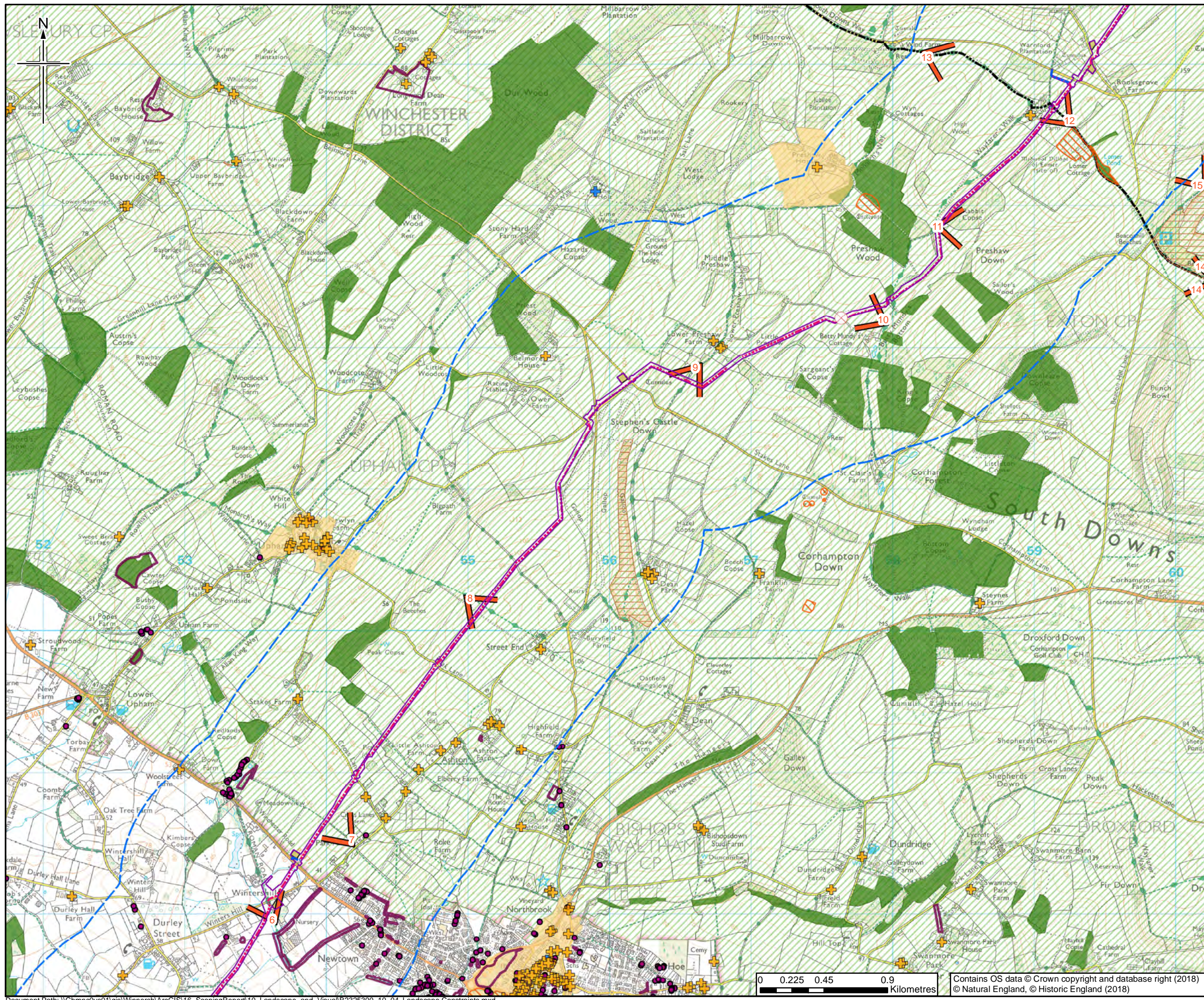
Drawing Status	For Issue
Scale	1:25,000 @ A3 DO NOT SCALE
Jacobs No.	B2325300
BIM No.	
Drawing number	Figure 10.4 Sheet 1 of 13
Rev	0

This drawing is not to be used in whole or part other than for the intended purpose and project as defined on this drawing. Refer to the contract for full terms and conditions.



Contains OS data © Crown copyright and database right (2018)  
 © Natural England, © Historic England (2018)





- Legend**
- Representative Viewpoint
  - Order Limits
  - Order Limits 1km Buffer
  - Valve Location
  - Haul Road
  - Off-Site Access Road
  - Construction Compound
  - National Trail
  - South Downs National Park
  - Open Access Land (CROW Act 2000)
  - Registered Common Land
  - Ancient Woodland
  - Tree Preservation Order\*\*
  - Tree Preservation Order\*\*
  - Scheduled Monument
  - Conservation Area
  - Listed Building
  - Grade II\*
  - Grade II

**Notes**  
 \*\* Please note the dataset is not complete through the full study area. However, TPO data throughout the Order Limits and within 50m of the Order Limits is complete.  
 The order limits show an assumed Project working area. This has been based on the pipeline route and developed for the purposes of scoping.

Rev.	Rev. Date	For Issue	REM	HB	KP	RS
0	18/07/2018	For Issue				




Client  
 Esso Petroleum Company, Limited  
 Ermyn House,  
 Ermyn Way,  
 Leatherhead,  
 Surrey,  
 KT22 8UX



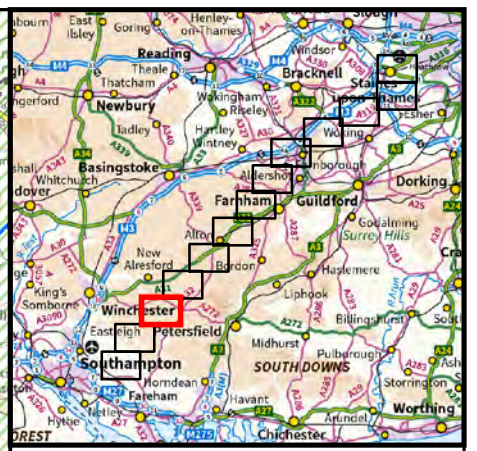
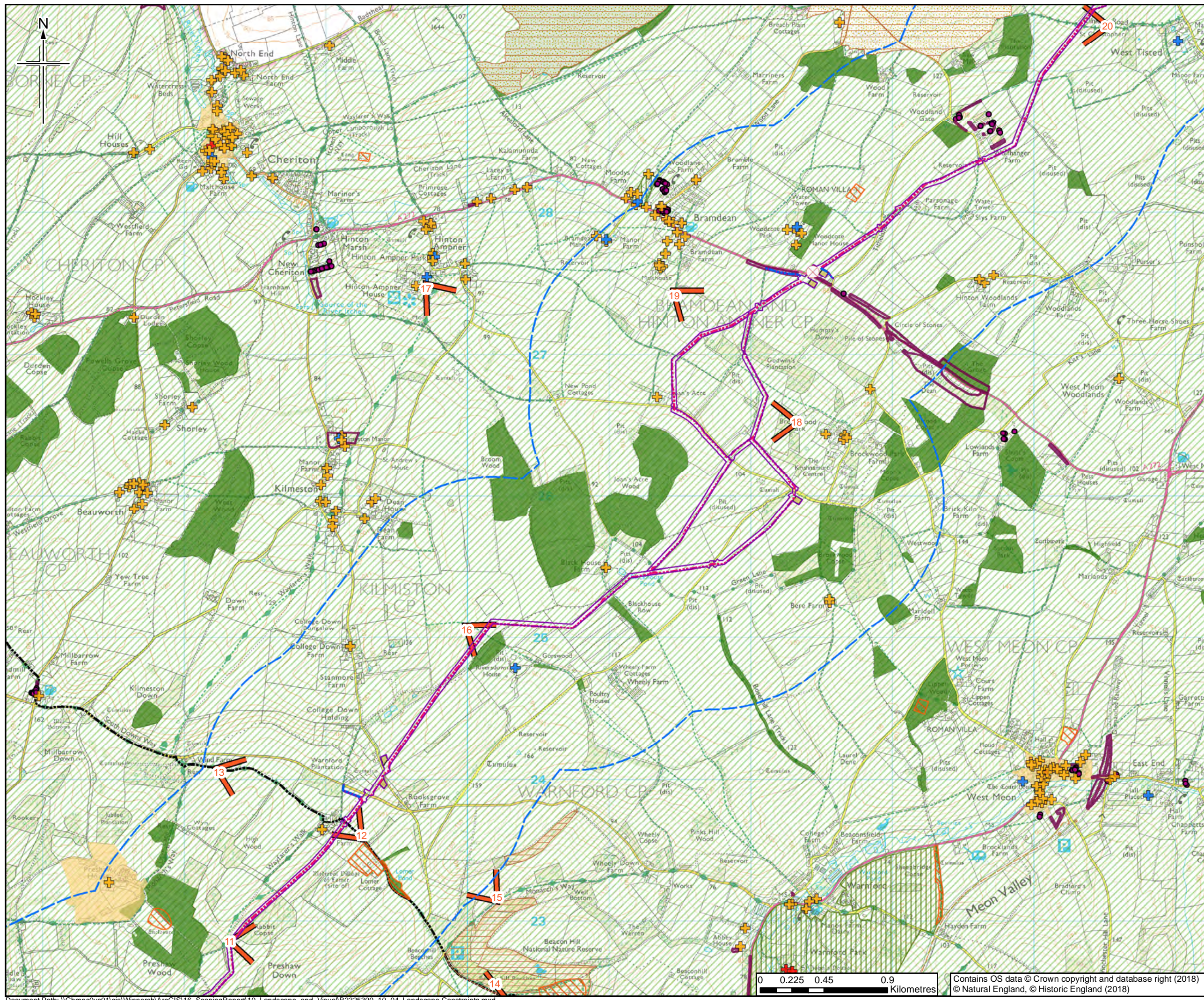
Drawing title  
**LANDSCAPE CONSTRAINTS AND REPRESENTATIVE VIEWPOINTS**

Drawing Status	For Issue
Scale	1:25,000 @ A3 DO NOT SCALE
Jacobs No.	B2325300
BIM No.	
Drawing number	Figure 10.4 Sheet 2 of 13
Rev	0



Contains OS data © Crown copyright and database right (2018)  
 © Natural England, © Historic England (2018)





- Legend**
- Representative Viewpoint
  - Order Limits
  - Order Limits 1km Buffer
  - ⊗ Valve Location
  - Haul Road
  - Off-Site Access Road
  - Construction Compound
  - National Trail
  - South Downs National Park
  - Open Access Land (CROW Act 2000)
  - Registered Common Land
  - Ancient Woodland
  - Tree Preservation Order\*\*
  - Tree Preservation Order\*\*
  - Registered Parks and Garden
  - Scheduled Monument
  - Conservation Area
- Listed Building**
- + Grade I
  - + Grade II\*
  - + Grade II

**Notes**  
 \*\* Please note the dataset is not complete through the full study area. However, TPO data throughout the Order Limits and within 50m of the Order Limits is complete.  
 The order limits show an assumed Project working area. This has been based on the pipeline route and developed for the purposes of scoping.

Rev.	Rev. Date	For Issue	REM	HB	KP	RS
0	18/07/2018	For Issue				

**JACOBS**  
 1180 Eskdale Road, Weybridge, Middlesex, TW20 2JX, UK  
 Tel: +44(0)181 946 7000 Fax: +44(0)181 946 7001  
 www.jacobs.com

Client  
 Esso Petroleum Company, Limited  
 Ermyn House,  
 Ermyn Way,  
 Leatherhead,  
 Surrey,  
 KT22 8UX

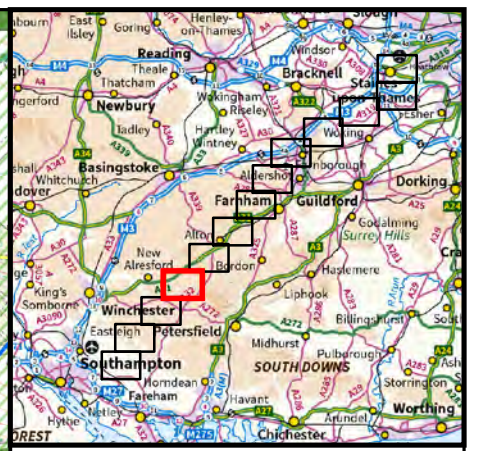
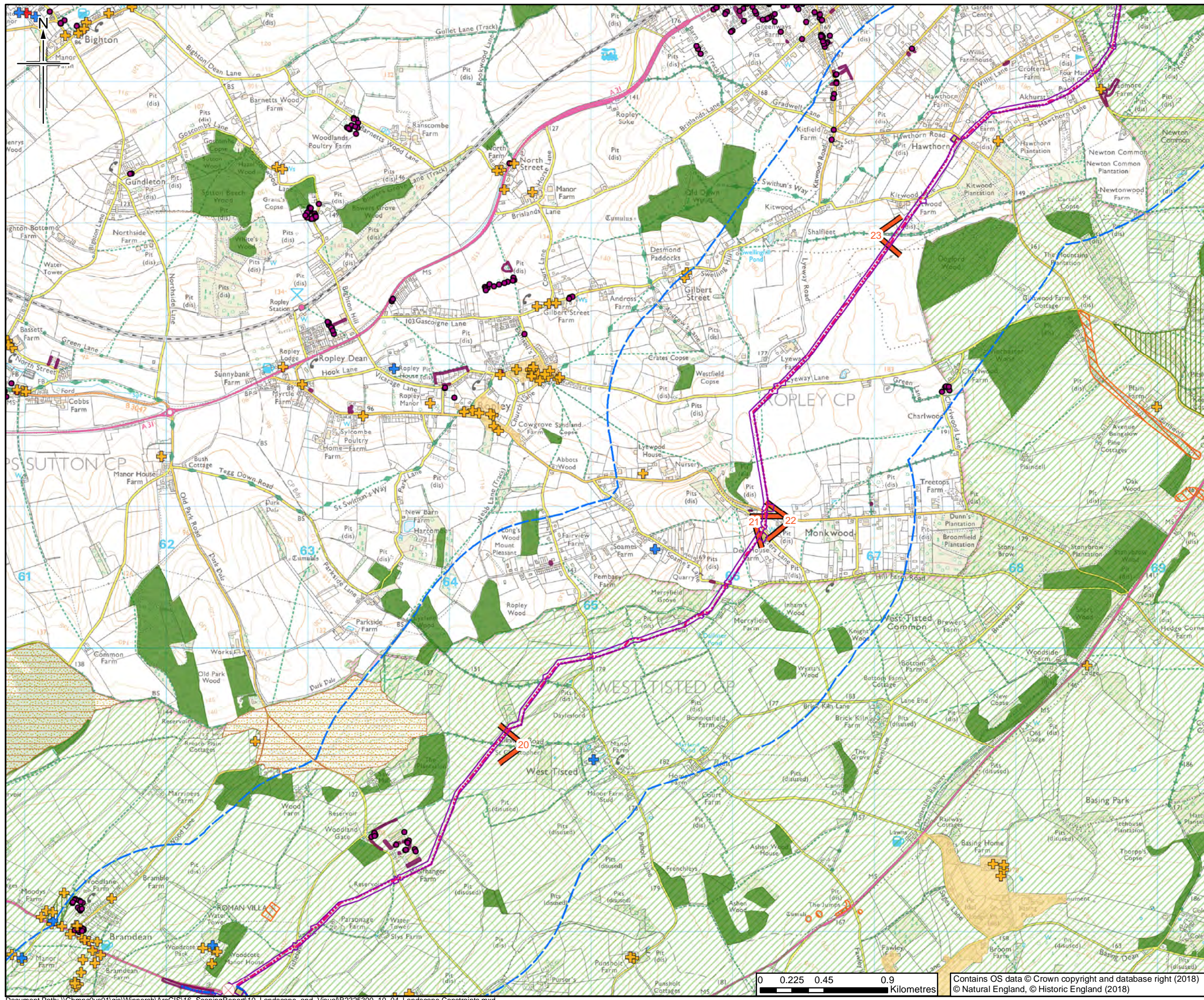
Project  
 Southampton to London Pipeline Project

Drawing title  
**LANDSCAPE CONSTRAINTS AND REPRESENTATIVE VIEWPOINTS**

Drawing Status	For Issue
Scale	1:25,000 @ A3 DO NOT SCALE
Jacobs No.	B2325300
BIM No.	
Drawing number	Figure 10.4 Sheet 3 of 13
Rev	0

This drawing is not to be used in whole or part other than for the intended purpose and project as defined on this drawing. Refer to the contract for full terms and conditions.





- Legend**
- Representative Viewpoint
  - Order Limits
  - Order Limits 1km Buffer
  - ⊗ Valve Location
  - Haul Road
  - Off-Site Access Road
  - Construction Compound
  - South Downs National Park
  - Open Access Land (CROW Act 2000)
  - Registered Common Land
  - Ancient Woodland
  - Tree Preservation Order\*\*
  - Tree Preservation Order\*\*
  - Registered Parks and Garden
  - Scheduled Monument
  - Conservation Area
  - + Listed Building
  - + Grade I
  - + Grade II\*
  - + Grade II

**Notes**  
 \*\* Please note the dataset is not complete through the full study area. However, TPO data throughout the Order Limits and within 50m of the Order Limits is complete.  
 The order limits show an assumed Project working area. This has been based on the pipeline route and developed for the purposes of scoping.

0	18/07/2018	For Issue	REM	HB	KP	RS
Rev.	Rev. Date	Purpose of revision	Ong/Dwn	Checkd	Revd	Apprv'd

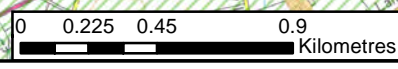
**JACOBS**  
 1180 Eskdale Road, Weybridge, Wokingham, RG41 1TU, UK  
 Tel: +44(0)118 946 7000 Fax: +44(0)118 946 7001  
 www.jacobs.com

Client  
 Esso Petroleum Company, Limited  
 Ermyn House,  
 Ermyn Way,  
 Leatherhead,  
 Surrey,  
 KT22 8UX

Project  
 Southamton to London Pipeline Project

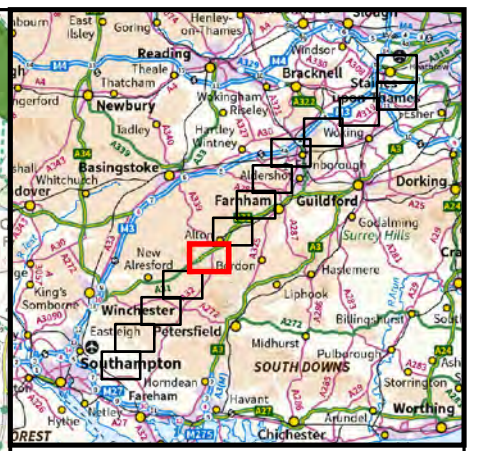
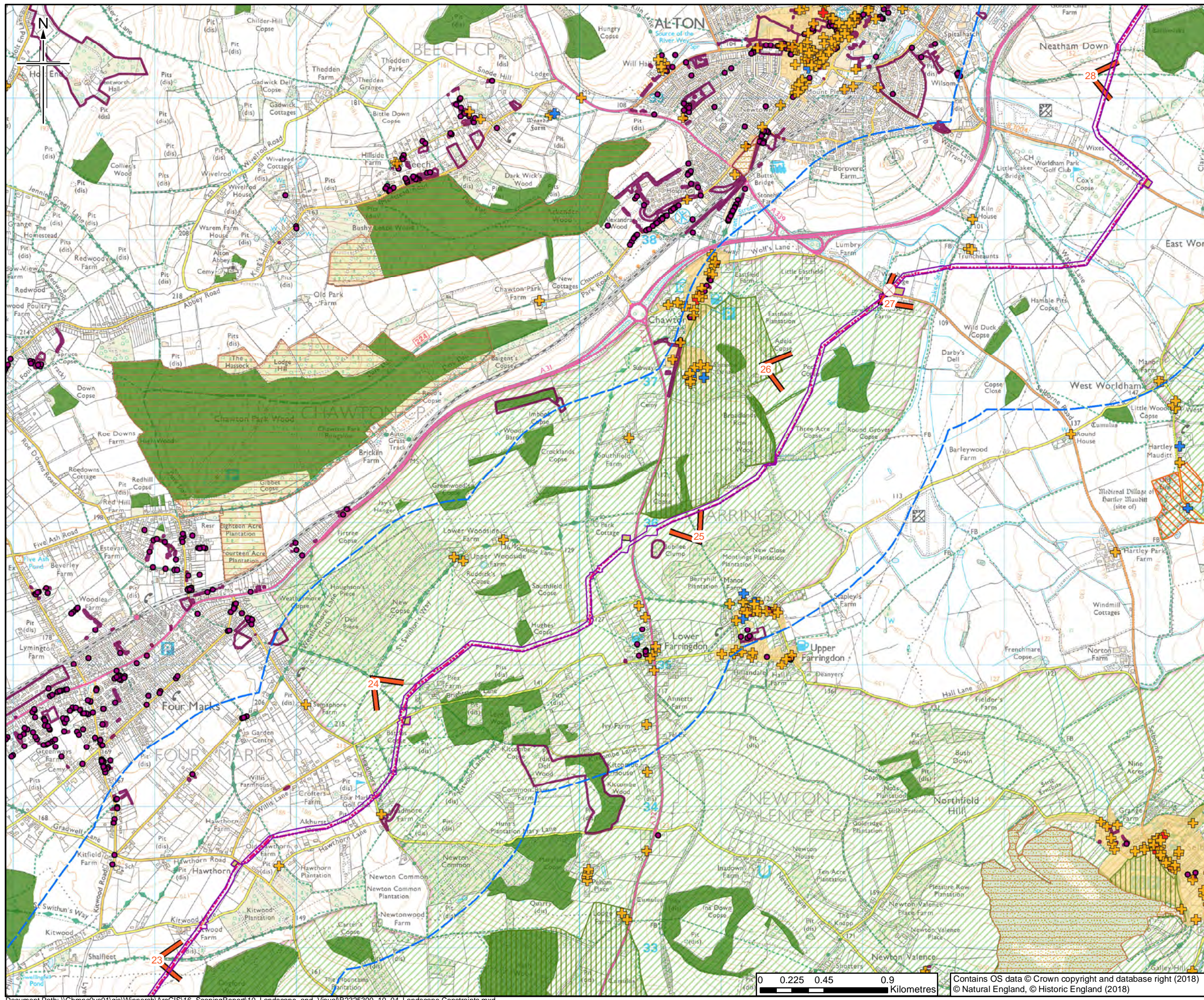
Drawing title  
**LANDSCAPE CONSTRAINTS AND REPRESENTATIVE VIEWPOINTS**

Drawing Status	For Issue
Scale	1:25,000 @ A3 DO NOT SCALE
Jacobs No.	B2325300
BIM No.	
Drawing number	Figure 10.4 Sheet 4 of 13
Rev	0



Contains OS data © Crown copyright and database right (2018)  
 © Natural England, © Historic England (2018)





- Legend**
- Representative Viewpoint
  - Order Limits
  - Order Limits 1km Buffer
  - + Valve Location
  - Haul Road
  - Construction Compound
  - South Downs National Park
  - Open Access Land (CROW Act 2000)
  - Registered Common Land
  - Ancient Woodland
  - Tree Preservation Order\*\*
  - Tree Preservation Order\*\*
  - Registered Parks and Garden
  - Scheduled Monument
  - Conservation Area
  - Listed Building
  - + Grade I
  - + Grade II\*
  - + Grade II

**Notes**  
 \*\* Please note the dataset is not complete through the full study area. However, TPO data throughout the Order Limits and within 50m of the Order Limits is complete.  
 The order limits show an assumed Project working area. This has been based on the pipeline route and developed for the purposes of scoping.

0	18/07/2018	For Issue	REM	HB	KP	RS
Rev.	Rev. Date	Purpose of revision	Orig/Down	Checked	Rev'd	Apprv'd

**JACOBS**  
 1180 Esplanade Road, Weybridge, Wokingham, RG41 1TU, UK  
 Tel: +44(0)118 946 7000 Fax: +44(0)118 946 7001  
 www.jacobs.com

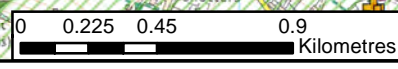
Client  
 Esso Petroleum Company, Limited  
 Ermyn House,  
 Ermyn Way,  
 Leatherhead,  
 Surrey,  
 KT22 8UX

Project  
 Southamton to London Pipeline Project

Drawing title  
**LANDSCAPE CONSTRAINTS AND REPRESENTATIVE VIEWPOINTS**

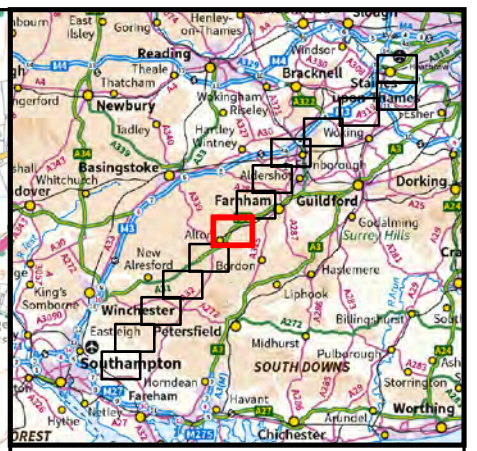
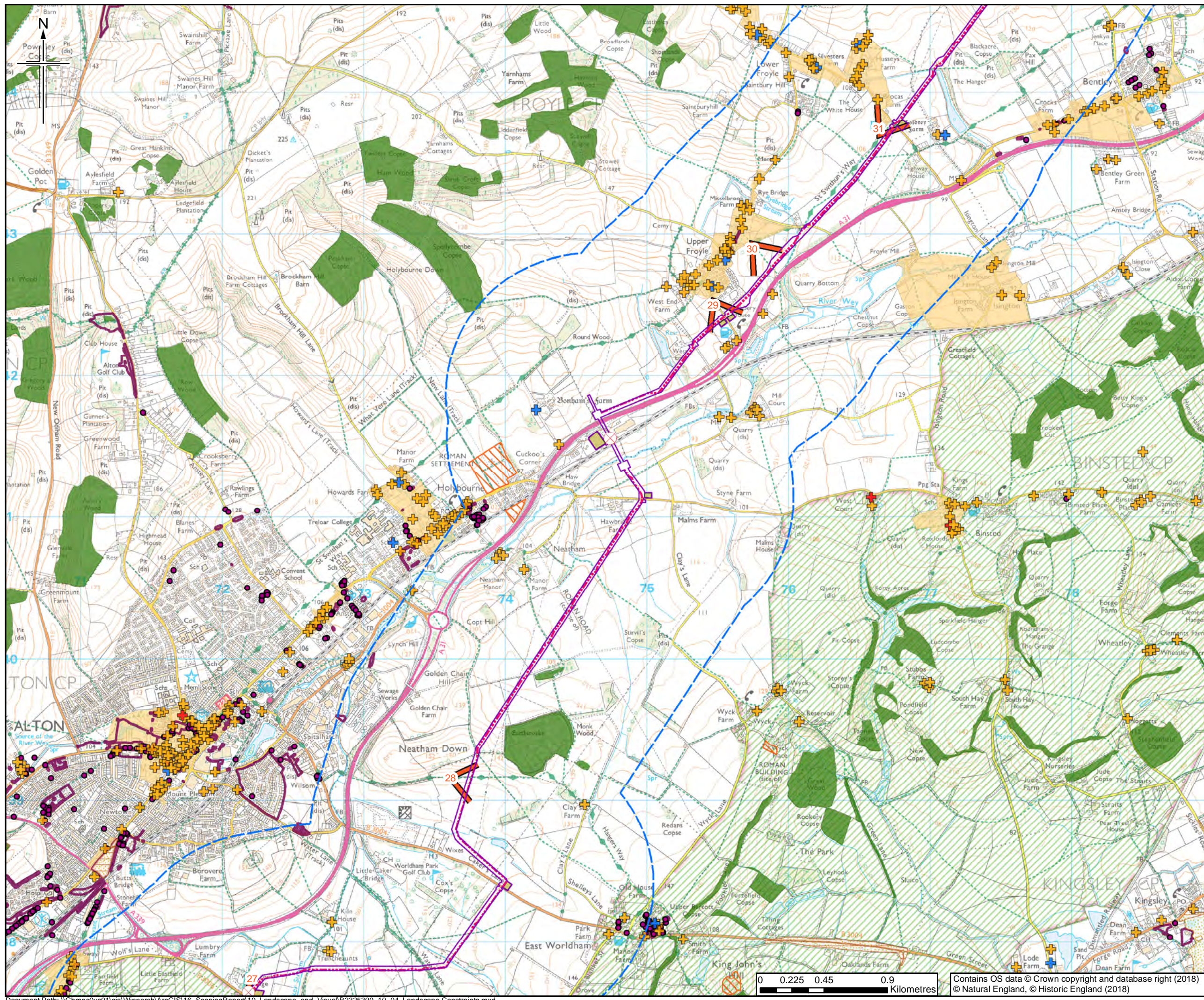
Drawing Status	For Issue
Scale	1:25,000 @ A3 DO NOT SCALE
Jacobs No.	B2325300
BIM No.	
Drawing number	Figure 10.4 Sheet 5 of 13
Rev	0

This drawing is not to be used in whole or part other than for the intended purpose and project as defined on this drawing. Refer to the contract for full terms and conditions.



Contains OS data © Crown copyright and database right (2018)  
 © Natural England, © Historic England (2018)





- Legend**
- Representative Viewpoint
  - Order Limits
  - Order Limits 1km Buffer
  - + Valve Location
  - Haul Road
  - Construction Compound
  - South Downs National Park
  - Open Access Land (CROW Act 2000)
  - Registered Common Land
  - Ancient Woodland
  - Tree Preservation Order\*\*
  - ▭ Tree Preservation Order\*\*
  - ▭ Scheduled Monument
  - Conservation Area
  - Listed Building
  - + Grade I
  - + Grade II\*
  - + Grade II

**Notes**  
 \*\* Please note the dataset is not complete through the full study area. However, TPO data throughout the Order Limits and within 50m of the Order Limits is complete. The order limits show an assumed Project working area. This has been based on the pipeline route and developed for the purposes of scoping.

Rev.	Rev. Date	For Issue	REM	HB	KP	RS
0	18/07/2018	For Issue				
Rev.	Rev. Date	Purpose of revision	Ong/Dwn	Checkd	Rev'd	Apprv'd

**JACOBS**  
 1180 Eskdale Road, Weybridge, Middlesex, TW20 2EX, UK  
 Tel: +44(0)181 946 7000 Fax: +44(0)181 946 7001  
 www.jacobs.com

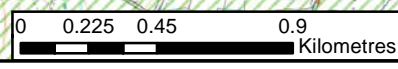
Client  
 Esso Petroleum Company, Limited  
 Ermyn House,  
 Ermyn Way,  
 Leatherhead,  
 Surrey,  
 KT22 8UX

Project  
**Southampton to London Pipeline Project**

Drawing title  
**LANDSCAPE CONSTRAINTS AND REPRESENTATIVE VIEWPOINTS**

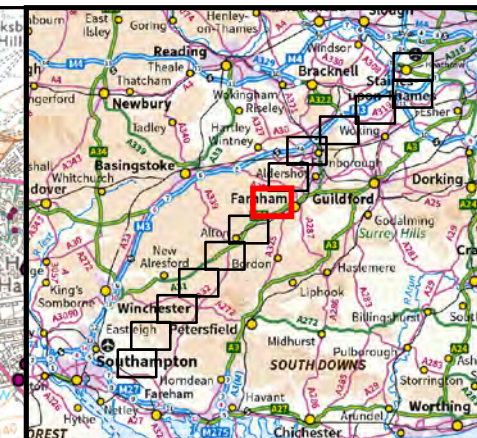
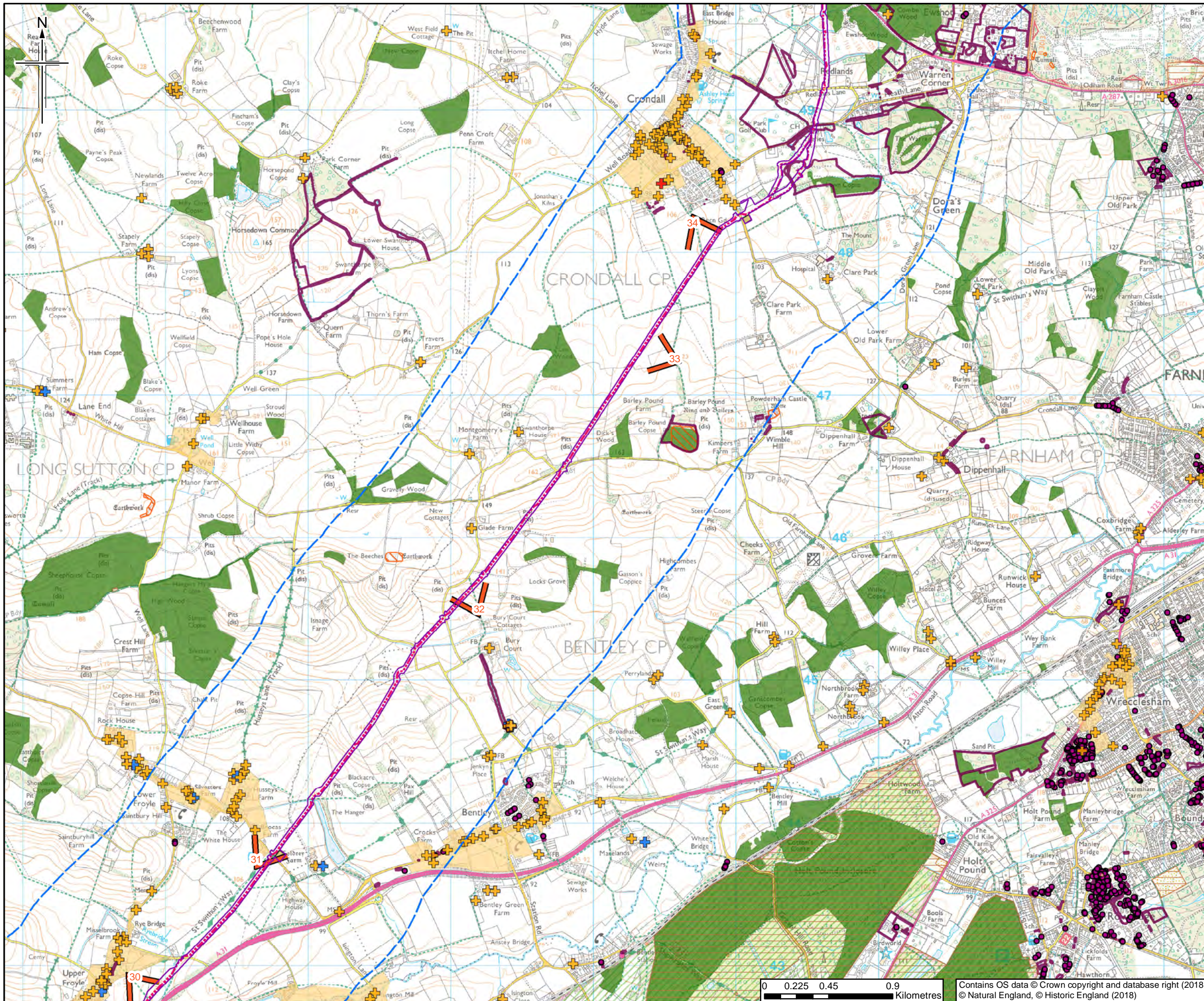
Drawing Status	For Issue
Scale	1:25,000 @ A3 DO NOT SCALE
Jacobs No.	B2325300
BIM No.	
Drawing number	Figure 10.4 Sheet 6 of 13
Rev	0

This drawing is not to be used in whole or part other than for the intended purpose and project as defined on this drawing. Refer to the contract for full terms and conditions.



Contains OS data © Crown copyright and database right (2018)  
 © Natural England, © Historic England (2018)





- Legend**
- Representative Viewpoint
  - Order Limits
  - Order Limits 1km Buffer
  - Haul Road
  - Construction Compound
  - South Downs National Park
  - Open Access Land (CROW Act 2000)
  - Registered Common Land
  - Ancient Woodland
  - Tree Preservation Order\*\*
  - Tree Preservation Order\*\*
  - Scheduled Monument
  - Conservation Area
  - + Listed Building
  - + Grade I
  - + Grade II\*
  - + Grade II

**Notes**  
 \*\* Please note the dataset is not complete through the full study area. However, TPO data throughout the Order Limits and within 50m of the Order Limits is complete.  
 The order limits show an assumed Project working area. This has been based on the pipeline route and developed for the purposes of scoping.

Rev.	Rev. Date	For Issue	REM	HB	KP	RS
0	18/07/2016	For Issue				
Rev.	Rev. Date	Purpose of revision	Ong/Dwn	Checkd	Revd	Apprv'd

**JACOBS**  
 1180 Eskdale Road, Weybridge, Wokingham, RG41 1TU, UK  
 Tel: +44(0)118 946 7000 Fax: +44(0)118 946 7001  
 www.jacobs.com

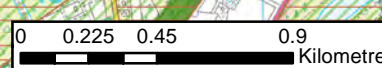
Client  
 Esso Petroleum Company, Limited  
 Ermyn House,  
 Ermyn Way,  
 Leatherhead,  
 Surrey,  
 KT22 8UX

Project  
 Southamton to London Pipeline Project

Drawing title  
**LANDSCAPE CONSTRAINTS AND REPRESENTATIVE VIEWPOINTS**

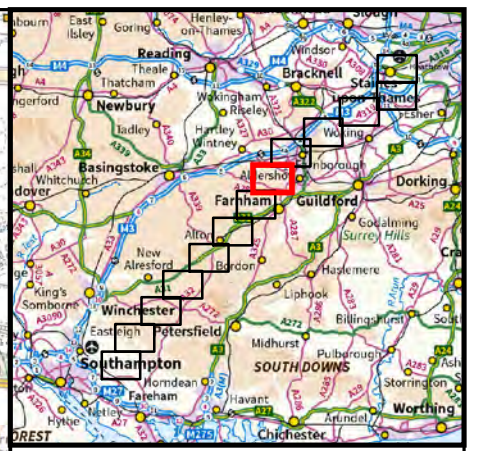
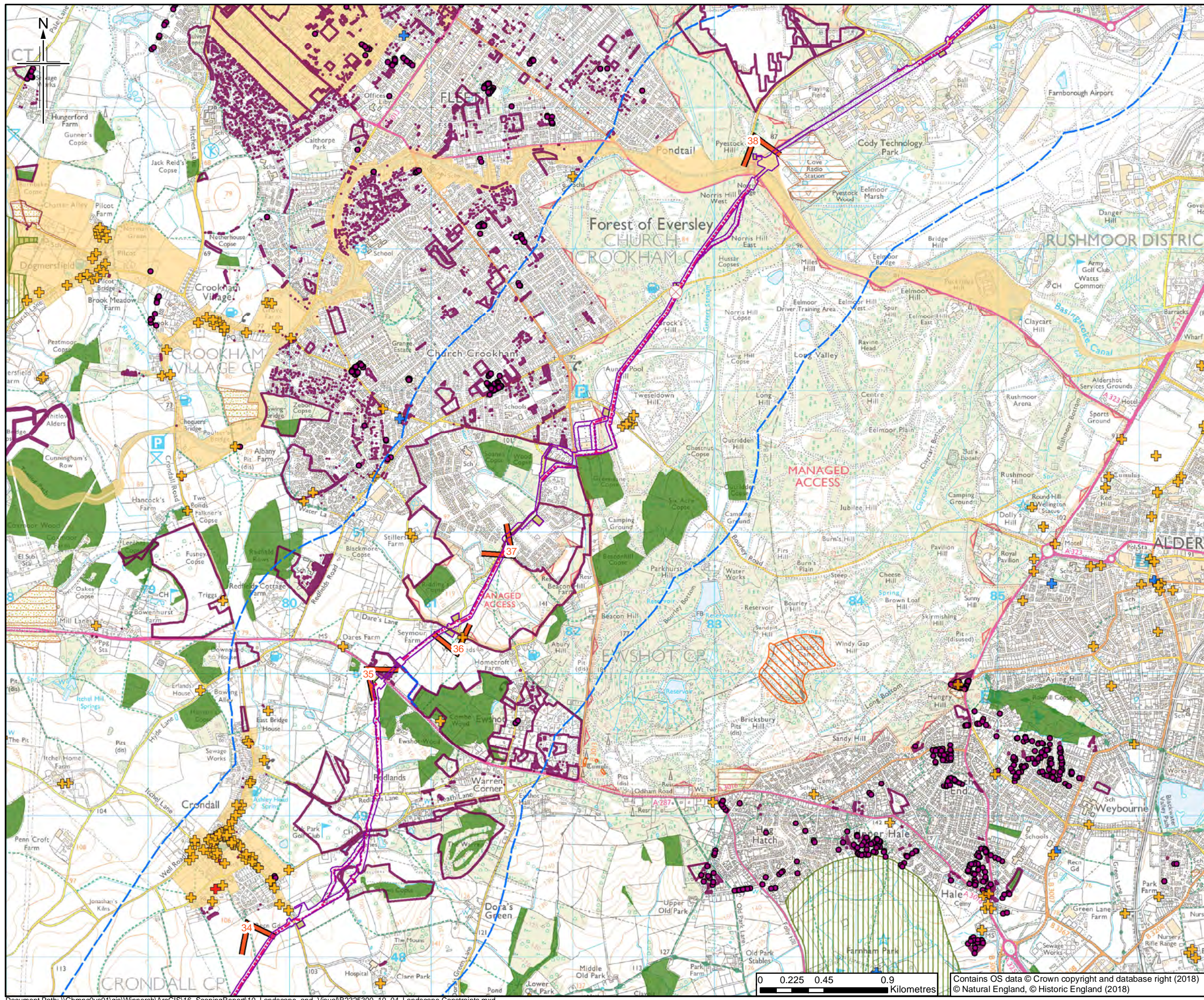
Drawing Status	For Issue
Scale	1:25,000 @ A3 DO NOT SCALE
Jacobs No.	B2325300
BIM No.	
Drawing number	Figure 10.4 Sheet 7 of 13
Rev	0

This drawing is not to be used in whole or part other than for the intended purpose and project as defined on this drawing. Refer to the contract for full terms and conditions.



Contains OS data © Crown copyright and database right (2018)  
 © Natural England, © Historic England (2018)





- Legend**
- Representative Viewpoint
  - Order Limits
  - Order Limits 1km Buffer
  - ⊗ Valve Location
  - Haul Road
  - Off-Site Access Road
  - Construction Compound
  - Open Access Land (CROW Act 2000)
  - Registered Common Land
  - Ancient Woodland
  - Tree Preservation Order\*\*
  - Tree Preservation Order\*\*
  - Registered Parks and Garden
  - Scheduled Monument
  - Conservation Area
  - Listed Building
  - + Grade I
  - + Grade II\*
  - + Grade II

**Notes**  
 \*\* Please note the dataset is not complete through the full study area. However, TPO data throughout the Order Limits and within 50m of the Order Limits is complete.  
 The order limits show an assumed Project working area. This has been based on the pipeline route and developed for the purposes of scoping.

Rev.	Rev. Date	For Issue	REM	HB	KP	RS
0	18/07/2018	For Issue				
Rev.	Rev. Date	Purpose of revision	Ong/Dwn	Checked	Rev'd	Apprv'd

**JACOBS**  
 1180 Eastside Road, Weybridge, Wokingham, RG41 1TU, UK  
 Tel: +44(0)118 946 7000 Fax: +44(0)118 946 7001  
 www.jacobs.com

Client  
 Esso Petroleum Company, Limited  
 Ermyn House,  
 Ermyn Way,  
 Leatherhead,  
 Surrey,  
 KT22 8UX

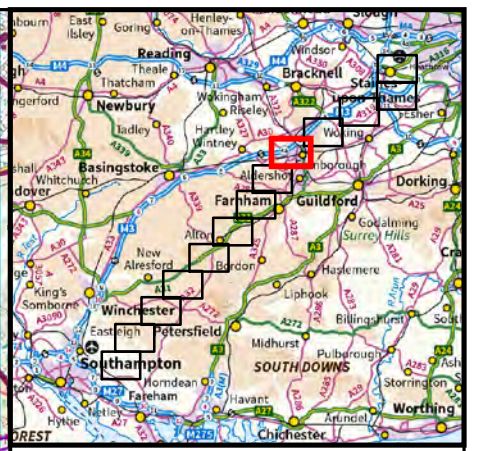
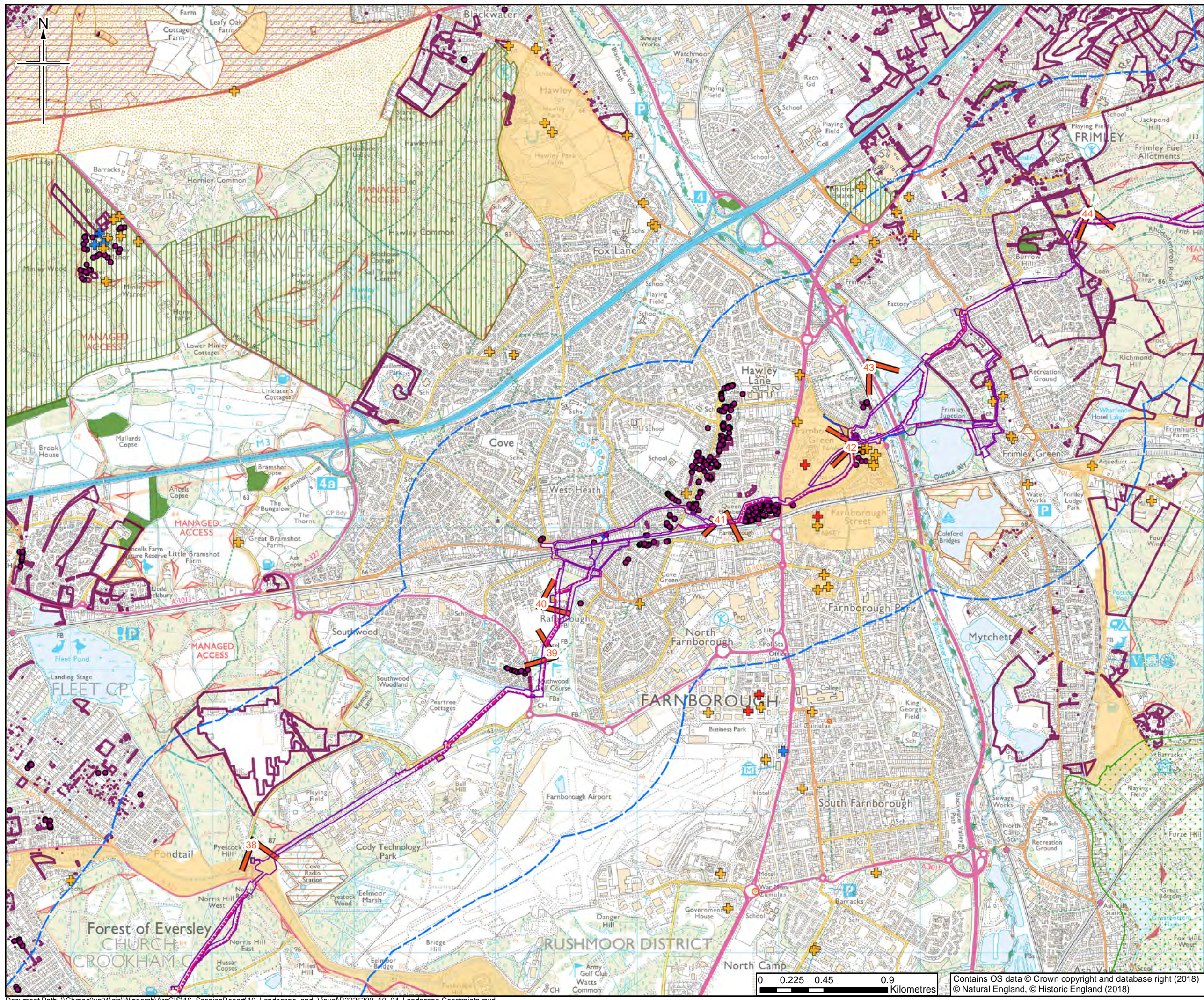
Project  
 Southampton to London Pipeline Project

Drawing title  
**LANDSCAPE CONSTRAINTS AND REPRESENTATIVE VIEWPOINTS**

Drawing Status	For Issue
Scale	1:25,000 @ A3 DO NOT SCALE
Jacobs No.	B2325300
BIM No.	
Drawing number	Figure 10.4 Sheet 8 of 13
Rev	0

This drawing is not to be used in whole or part other than for the intended purpose and project as defined on this drawing. Refer to the contract for full terms and conditions.





- Legend**
- Representative Viewpoint
  - Order Limits
  - Order Limits 1km Buffer
  - ⊗ Valve Location
  - Haul Road
  - Off-Site Access Road
  - Construction Compound
  - Green Belt
  - Country Park
  - Open Access Land (CROW Act 2000)
  - Registered Common Land
  - Ancient Woodland
  - Tree Preservation Order\*\*
  - Tree Preservation Order\*\*
  - Registered Parks and Garden
  - Scheduled Monument
  - Conservation Area
  - + Listed Building
  - + Grade I
  - + Grade II\*
  - + Grade II

**Notes**  
 \*\* Please note the dataset is not complete through the full study area. However, TPO data throughout the Order Limits and within 50m of the Order Limits is complete.  
 The order limits show an assumed Project working area. This has been based on the pipeline route and developed for the purposes of scoping.

Rev.	Rev. Date	For Issue	REM	HB	KP	RS
0	18/07/2016	For Issue				
Rev.	Rev. Date	Purpose of revision	Ong/Dwn	Checkd	Revd	Apprv'd

**JACOBS**  
 1180 Eskdale Road, Weybridge, Wokingham, RG41 1TU, UK  
 Tel: +44(0)118 946 7000 Fax: +44(0)118 946 7001  
 www.jacobs.com

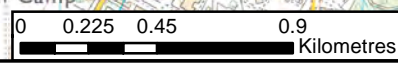
Client  
 Esso Petroleum Company, Limited  
 Ermyn House,  
 Ermyn Way,  
 Leatherhead,  
 Surrey,  
 KT22 8UX

Project  
 Southamton to London Pipeline Project

Drawing title  
**LANDSCAPE CONSTRAINTS AND REPRESENTATIVE VIEWPOINTS**

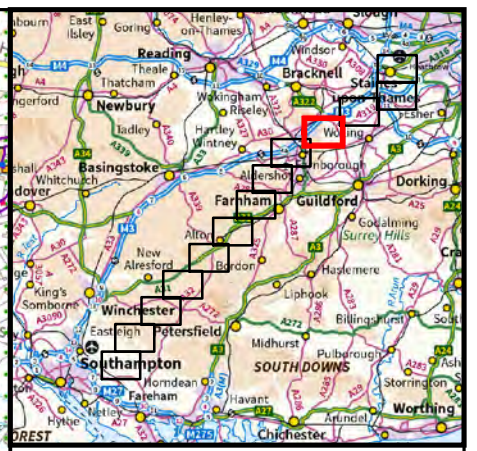
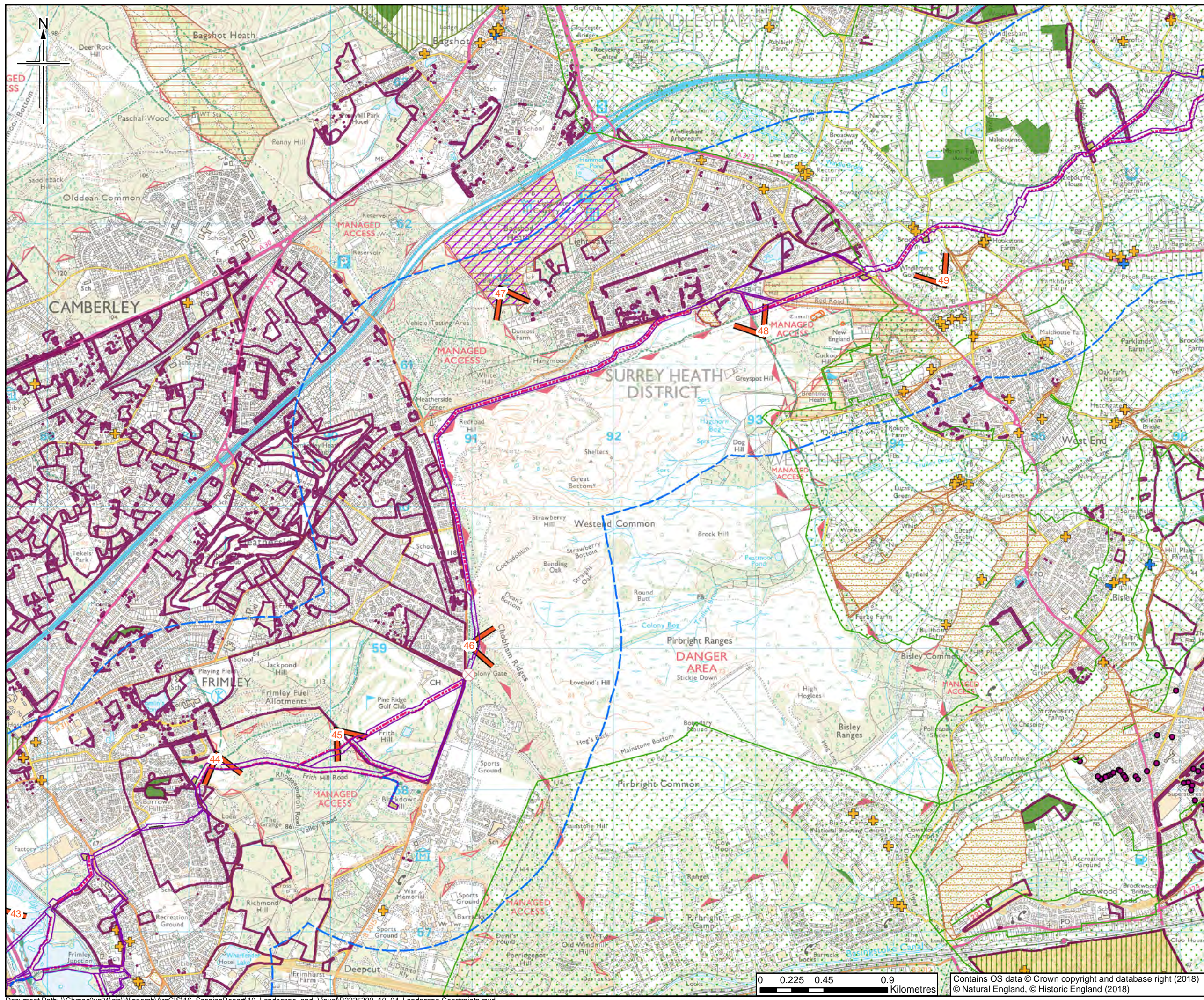
Drawing Status	For Issue
Scale	1:25,000 @ A3 DO NOT SCALE
Jacobs No.	B2325300
BIM No.	
Drawing number	Figure 10.4 Sheet 9 of 13
Rev	0

This drawing is not to be used in whole or part other than for the intended purpose and project as defined on this drawing. Refer to the contract for full terms and conditions.



Contains OS data © Crown copyright and database right (2018)  
 © Natural England, © Historic England (2018)





- Legend**
- Representative Viewpoint
  - Order Limits
  - Order Limits 1km Buffer
  - ⊗ Valve Location
  - Haul Road
  - Off-Site Access Road
  - Construction Compound
  - Green Belt
  - Country Park
  - Open Access Land (CROW Act 2000)
  - Registered Common Land
  - Ancient Woodland
  - Tree Preservation Order\*\*
  - Tree Preservation Order\*\*
  - Registered Parks and Garden
  - Scheduled Monument
  - Conservation Area
  - Listed Building
  - + Grade II\*
  - + Grade II

**Notes**  
 \*\* Please note the dataset is not complete through the full study area. However, TPO data throughout the Order Limits and within 50m of the Order Limits is complete.  
 The order limits show an assumed Project working area. This has been based on the pipeline route and developed for the purposes of scoping.

Rev.	Rev. Date	Purpose of revision	REM	HB	KP	RS
0	18/07/2018	For Issue				

**JACOBS**  
 1180 Estate Road, Weybridge, Wokingham, RG41 1TU, UK  
 Tel: +44(0)118 946 7000 Fax: +44(0)118 946 7001  
 www.jacobs.com

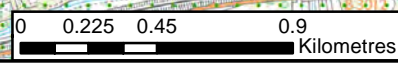
Client  
 Esso Petroleum Company, Limited  
 Ermyn House,  
 Ermyn Way,  
 Leatherhead,  
 Surrey,  
 KT22 8UX

Project  
**Southampton to London Pipeline Project**

Drawing title  
**LANDSCAPE CONSTRAINTS AND REPRESENTATIVE VIEWPOINTS**

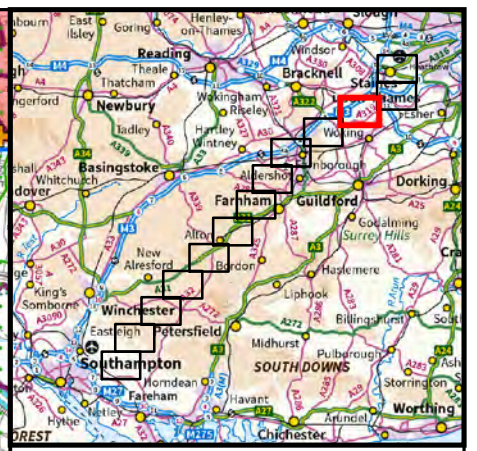
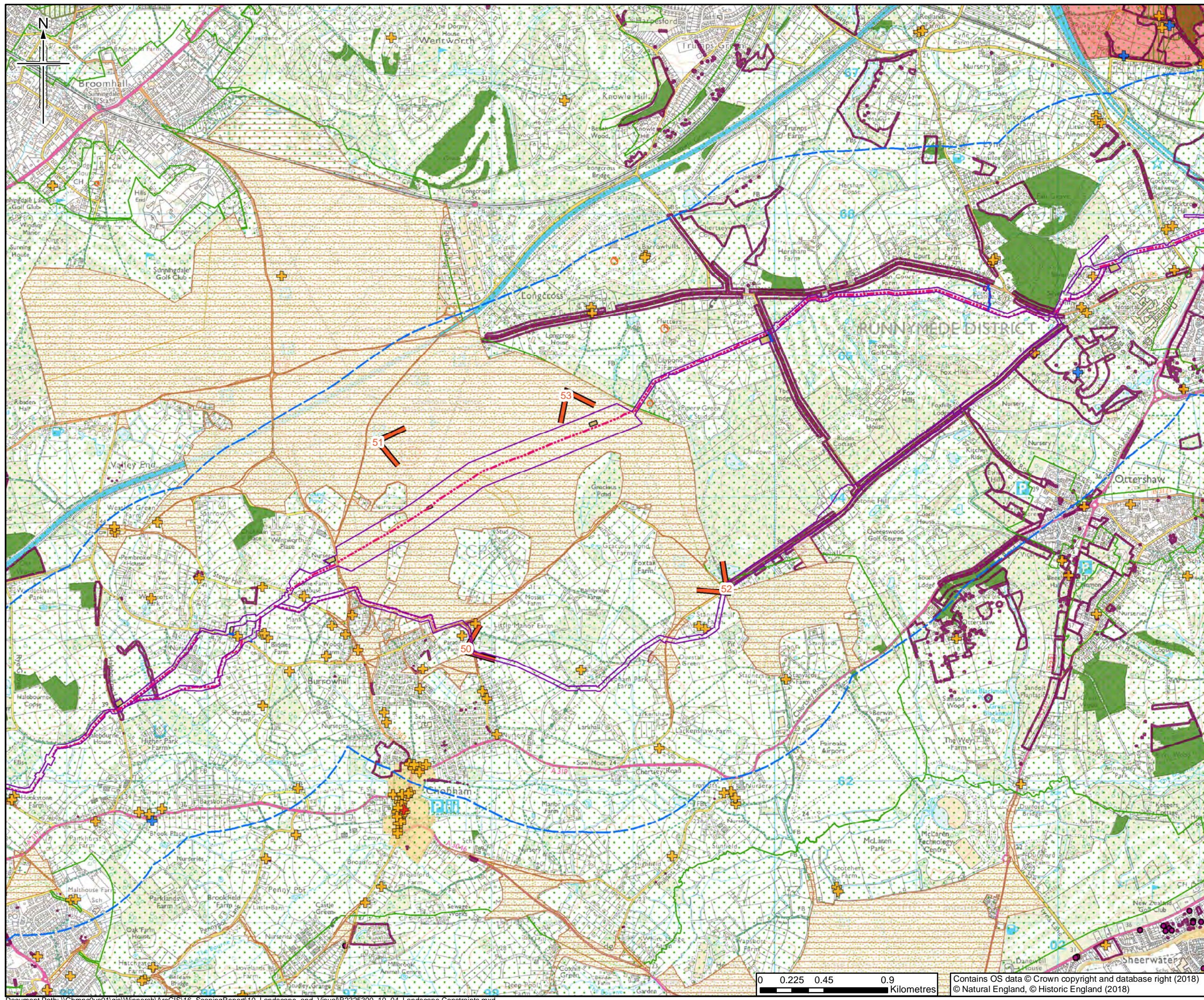
Drawing Status	For Issue
Scale	1:25,000 @ A3 DO NOT SCALE
Jacobs No.	B2325300
BIM No.	
Drawing number	Figure 10.4 Sheet 10 of 13
Rev	0

This drawing is not to be used in whole or part other than for the intended purpose and project as defined on this drawing. Refer to the contract for full terms and conditions.



Contains OS data © Crown copyright and database right (2018)  
 © Natural England, © Historic England (2018)





- Legend**
- Representative Viewpoint
  - Order Limits
  - Order Limits 1km Buffer
  - Haul Road
  - Off-Site Access Road
  - Construction Compound
  - Runnymede Areas of Landscape Importance
  - Green Belt
  - Open Access Land (CROW Act 2000)
  - Registered Common Land
  - Ancient Woodland
  - Tree Preservation Order\*\*
  - Tree Preservation Order\*\*
  - Registered Parks and Garden
  - Scheduled Monument
  - Conservation Area
  - Listed Building
  - Grade I
  - Grade II\*
  - Grade II

**Notes**  
 \*\* Please note the dataset is not complete through the full study area. However, TPO data throughout the Order Limits and within 50m of the Order Limits is complete.  
 The order limits show an assumed Project working area. This has been based on the pipeline route and developed for the purposes of scoping.

Rev.	Rev. Date	Purpose of revision	REM	HB	KP	RS
0	18/07/2018	For Issue				

**JACOBS**  
 1180 Eskdale Road, Weybridge, Wokingham, RG41 1TU, UK  
 Tel: +44(0)118 946 7000 Fax: +44(0)118 946 7001  
 www.jacobs.com


Client  
 Esso Petroleum Company, Limited  
 Ermyn House,  
 Ermyn Way,  
 Leatherhead,  
 Surrey,  
 KT22 8UX

Project  
 Southampton to London Pipeline Project

Drawing title  
**LANDSCAPE CONSTRAINTS AND REPRESENTATIVE VIEWPOINTS**

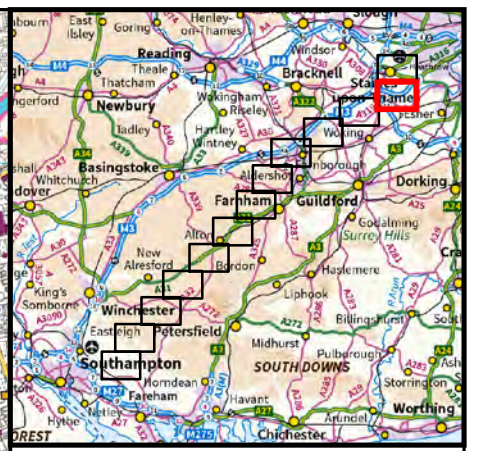
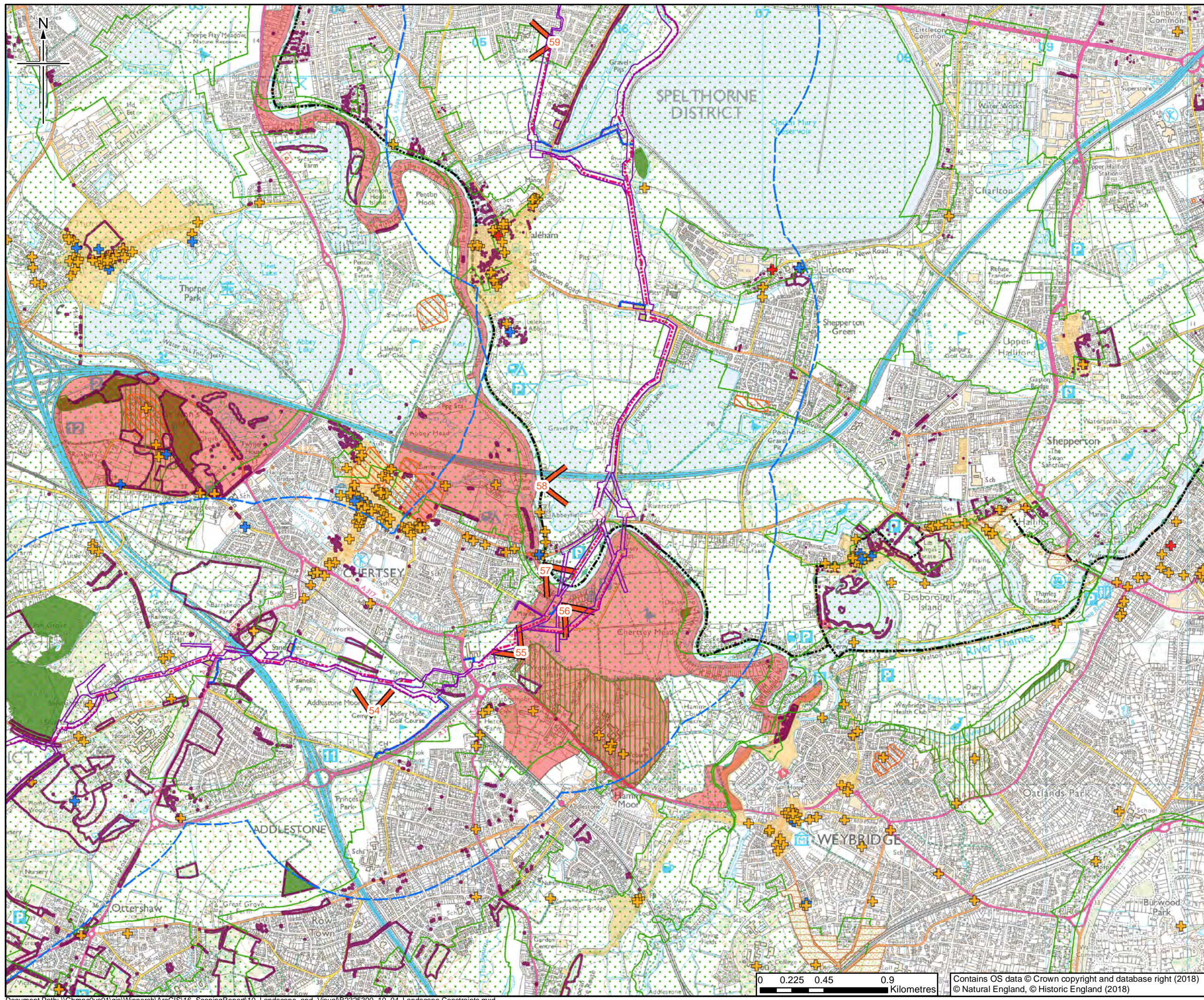
Drawing Status	For Issue
Scale	1:25,000 @ A3 DO NOT SCALE
Jacobs No.	B2325300
BIM No.	
Drawing number	Figure 10.4 Sheet 11 of 13
Rev	0

This drawing is not to be used in whole or part other than for the intended purpose and project as defined on this drawing. Refer to the contract for full terms and conditions.



Contains OS data © Crown copyright and database right (2018)  
 © Natural England, © Historic England (2018)





- Legend**
- Representative Viewpoint
  - Order Limits
  - Order Limits 1km Buffer
  - + Valve Location
  - Haul Road
  - Off-Site Access Road
  - Construction Compound
  - National Trail
  - Runnymede Areas of Landscape Importance
  - Green Belt
  - Open Access Land (CROW Act 2000)
  - Registered Common Land
  - Ancient Woodland
  - Tree Preservation Order\*\*
  - Registered Parks and Garden
  - Scheduled Monument
  - Conservation Area
  - + Listed Building
  - + Grade I
  - + Grade II\*
  - + Grade II

**Notes**  
 \*\* Please note the dataset is not complete through the full study area. However, TPO data throughout the Order Limits and within 50m of the Order Limits is complete.  
 The order limits show an assumed Project working area. This has been based on the pipeline route and developed for the purposes of scoping.

Rev.	Rev. Date	Purpose of revision	REM	HB	KP	RS
0	18/07/2018	For Issue				

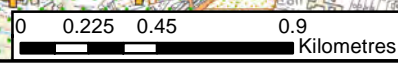
**JACOBS**  
 1180 Estate Road, Weybridge, Wokingham, RG41 1TU, UK  
 Tel: +44(0)118 946 7000 Fax: +44(0)118 946 7001  
 www.jacobs.com

Client  
 Esso Petroleum Company, Limited  
 Ermyn House,  
 Ermyn Way,  
 Leatherhead,  
 Surrey,  
 KT22 8UX

Project  
 Southamton to London Pipeline Project

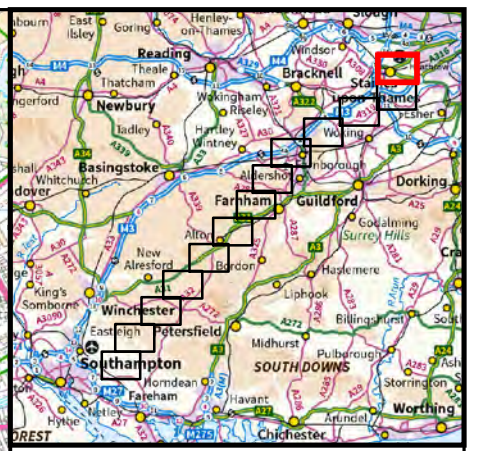
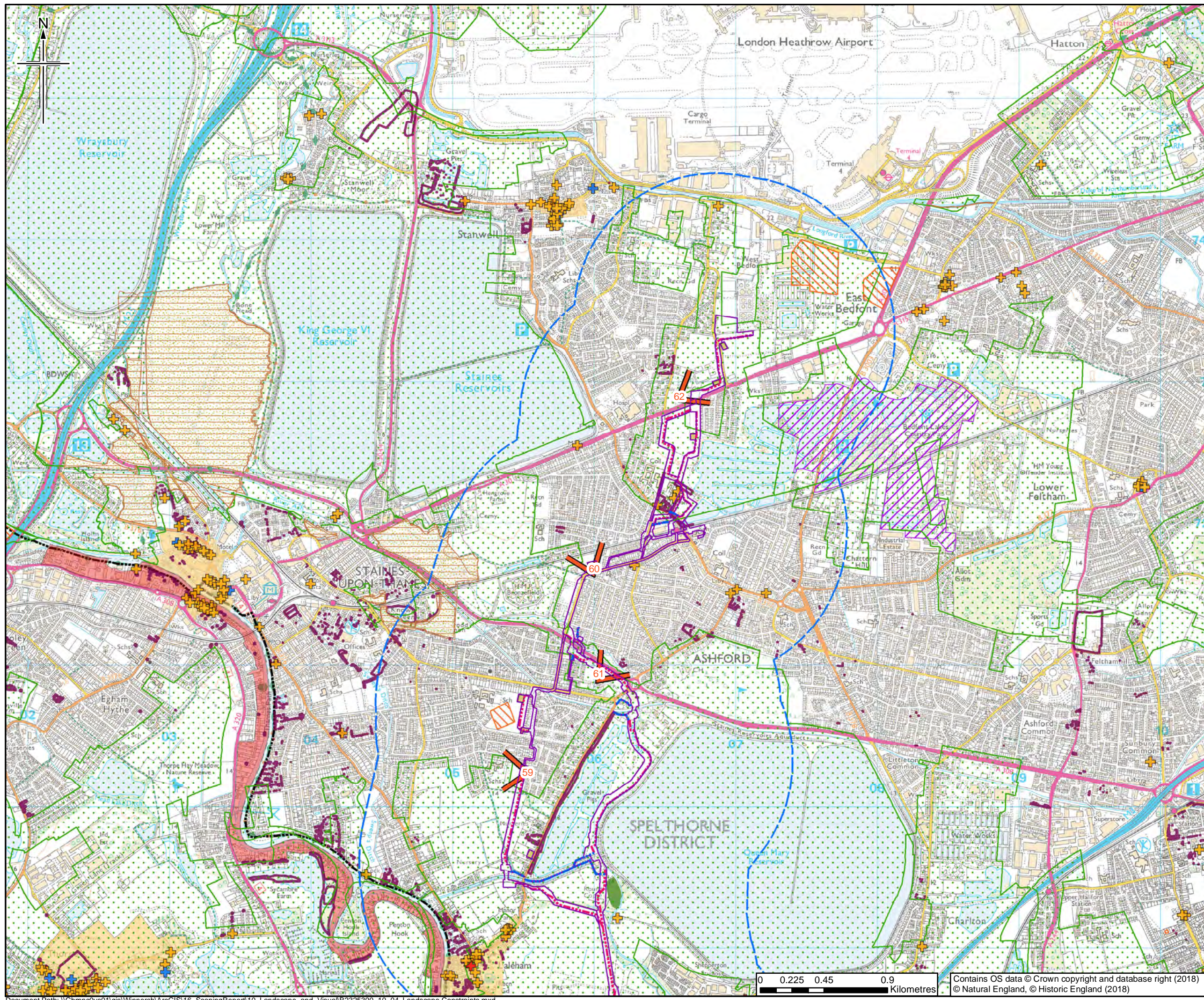
Drawing title  
**LANDSCAPE CONSTRAINTS AND REPRESENTATIVE VIEWPOINTS**

Drawing Status	For Issue
Scale	1:25,000 @ A3 DO NOT SCALE
Jacobs No.	B2325300
BIM No.	
Drawing number	Figure 10.4 Sheet 12 of 13
Rev	0



Contains OS data © Crown copyright and database right (2018)  
 © Natural England, © Historic England (2018)





- Legend**
- Representative Viewpoint
  - Order Limits
  - Order Limits 1km Buffer
  - Haul Road
  - Off-Site Access Road
  - Construction Compound
  - National Trail
  - Runnymede Areas of Landscape Importance
  - Green Belt
  - Country Park
  - Open Access Land (CROW Act 2000)
  - Registered Common Land
  - Ancient Woodland
  - Tree Preservation Order\*\*
  - Scheduled Monument
  - Conservation Area
  - Listed Building
  - + Grade I
  - + Grade II\*
  - + Grade II

**Notes**  
 \*\* Please note the dataset is not complete through the full study area. However, TPO data throughout the Order Limits and within 50m of the Order Limits is complete.  
 The order limits show an assumed Project working area. This has been based on the pipeline route and developed for the purposes of scoping.

Rev.	Rev. Date	For Issue	REM	HB	KP	RS
0	18/07/2018	For Issue				

**JACOBS**  
 1180 Estate Road, Weybridge, Wokingham, RG41 1TU, UK  
 Tel: +44(0)118 946 7000 Fax: +44(0)118 946 7001  
 www.jacobs.com

Client  
 Esso Petroleum Company, Limited  
 Ermyn House,  
 Ermyn Way,  
 Leatherhead,  
 Surrey,  
 KT22 8UX

Project  
 Southamton to London Pipeline Project

Drawing title  
**LANDSCAPE CONSTRAINTS AND REPRESENTATIVE VIEWPOINTS**

Drawing Status	For Issue	
Scale	1:25,000 @ A3	DO NOT SCALE
Jacobs No.	B2325300	
BIM No.		
Drawing number	Figure 10.4 Sheet 13 of 13	Rev 0

This drawing is not to be used in whole or part other than for the intended purpose and project as defined on this drawing. Refer to the contract for full terms and conditions.